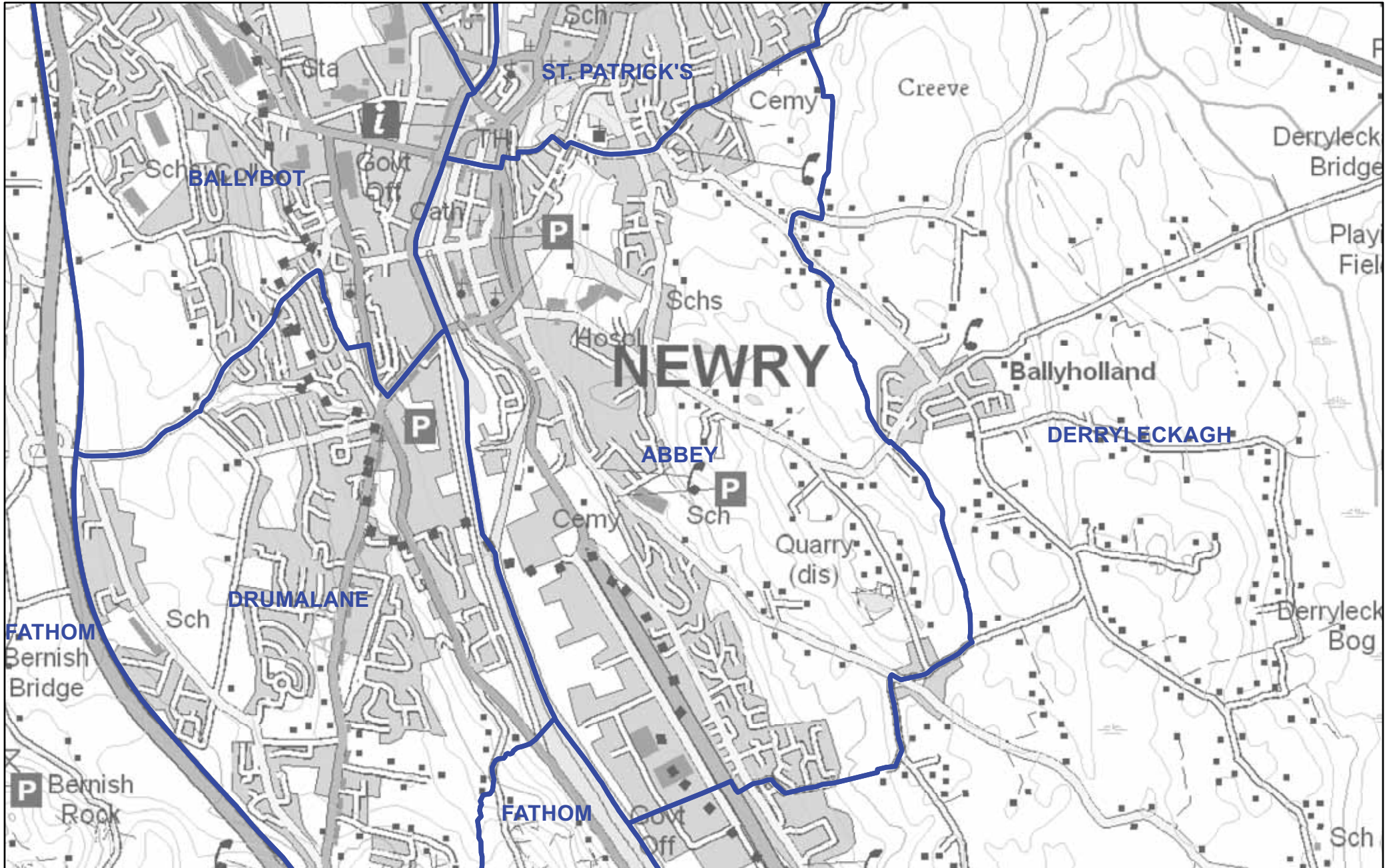


# NEWRY, MOURNE AND DOWN - ABBEY



— Ward Boundaries  
— Local Government Boundary  
 Scale 1:12,500



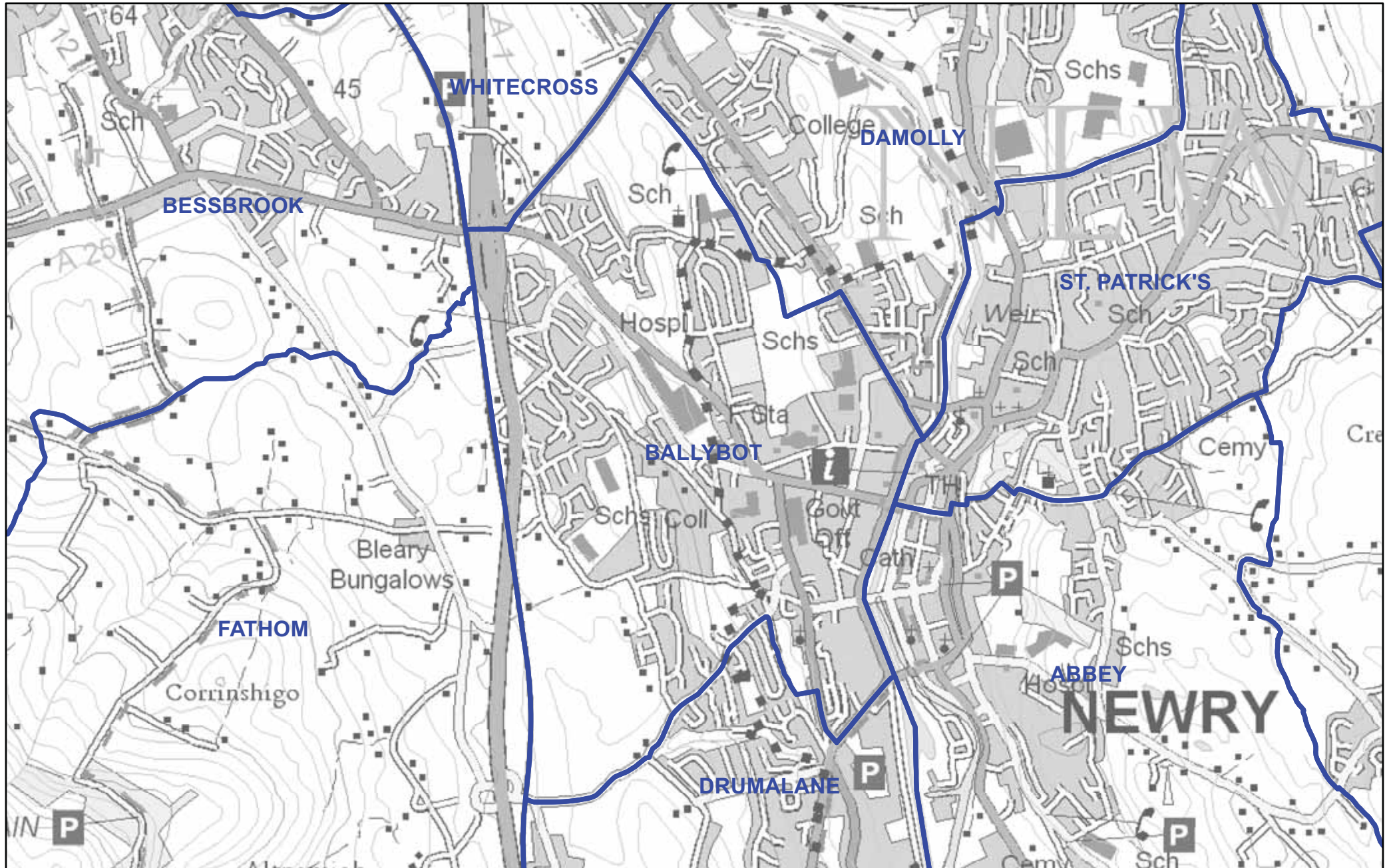
Except as otherwise permitted under the Copyright, Design and Patents Act, 1988, this publication may only be reproduced, stored or transmitted in any form or by any means with the prior permission of Land & Property Services. Anyone wishing to reproduce Land & Property Services material, or use it as a basis for further publication, must obtain a license from our copyright branch. Ordnance Survey for Northern Ireland's Land & Property Services and their logos are the property of the Department of Finance and Personnel.

Produce by LAND & PROPERTY SERVICES  
 Colby House, Stramillis Court, MALONE LOWER, Belfast, BT9 5BJ.  
 Website: www.lpsni.gov.uk

© Crown Copyright and Database Right 2012  
 Permit No. 12087



# NEWRY, MOURNE AND DOWN - BALLYBOT



— Ward Boundaries  
— Local Government Boundary  
 Scale 1:12,500

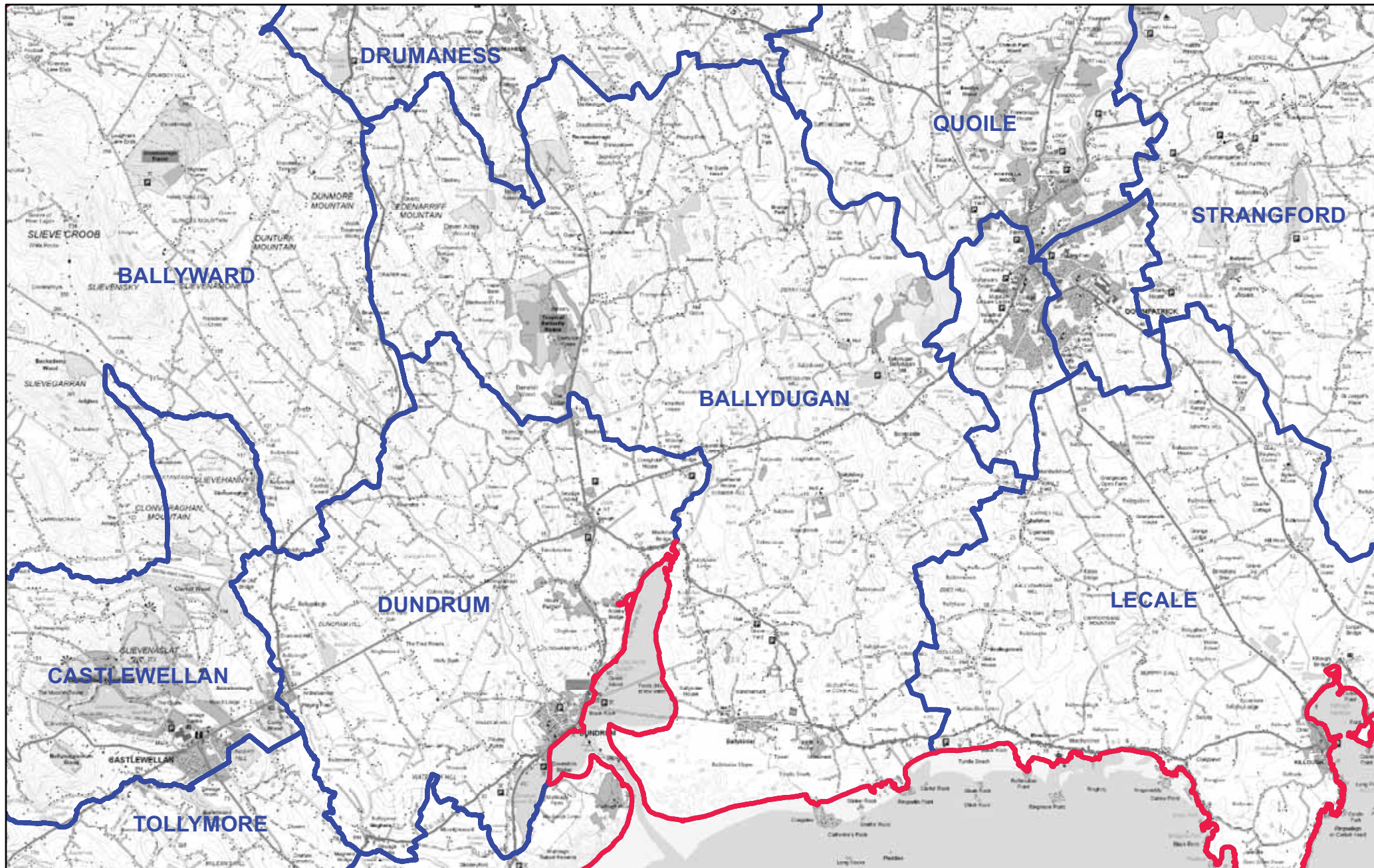


Except as otherwise permitted under the Copyright, Design and Patents Act, 1988, this publication may only be reproduced, stored or transmitted in any form or by any means with the prior permission of Land & Property Services. Anyone wishing to reproduce Land & Property Services material, or use it as a basis for further publication, must obtain a license from our copyright branch. Ordnance Survey for Northern Ireland's Land & Property Services and their logos are the property of the Department of Finance and Personnel.

Produce by LAND & PROPERTY SERVICES  
 Colby House, Stramillis Court, MALONE LOWER, Belfast, BT9 5BJ.  
 Website: www.lpsni.gov.uk

© Crown Copyright and Database Right 2012  
 Permit No. 12087

# NEWRY, MOURNE AND DOWN - BALLYDUGAN



- Ward Boundaries
  - Local Government Boundary
- Scale 1:62,500

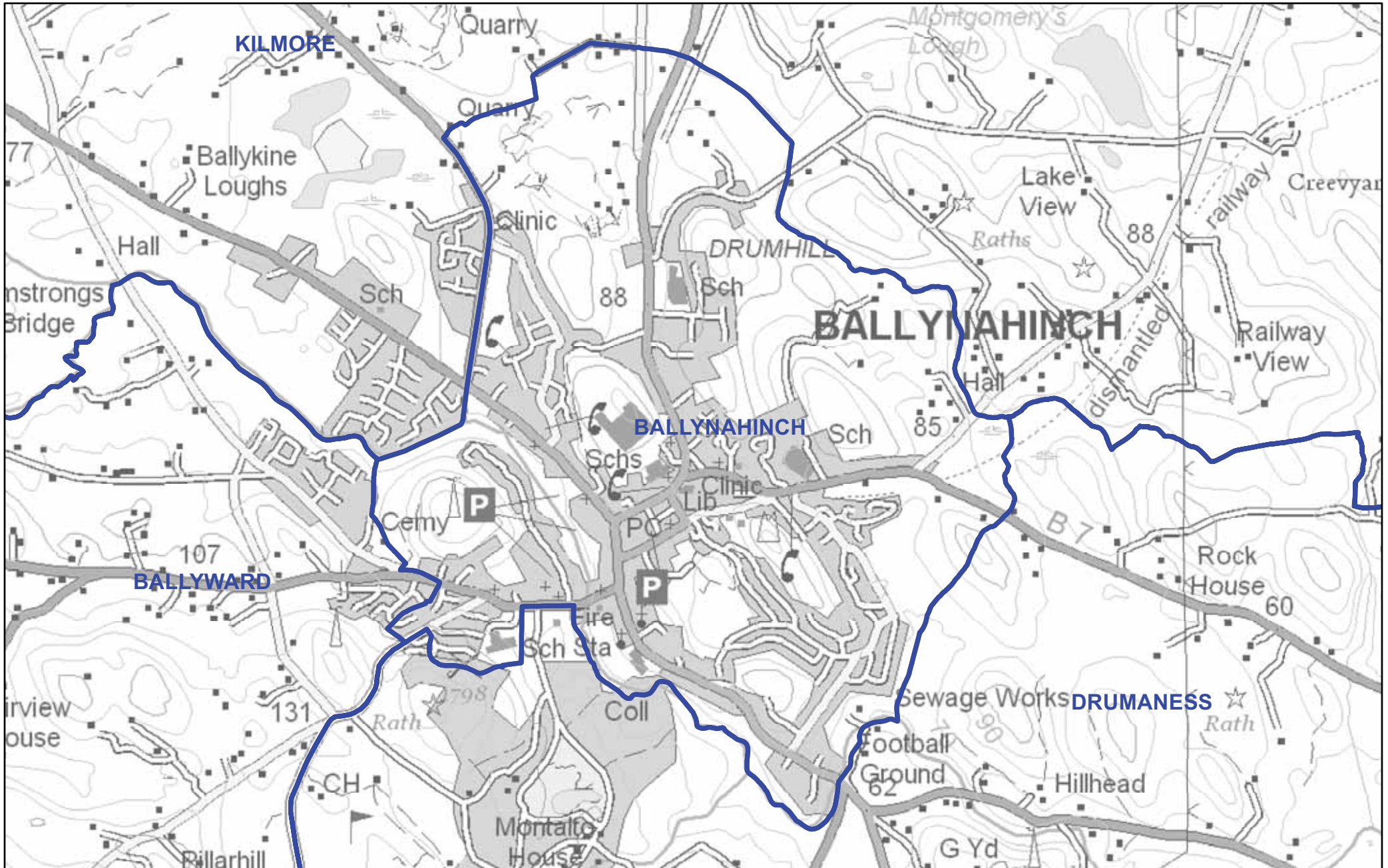


Except as otherwise permitted under the Copyright, Design and Patents Act, 1988, this publication may only be reproduced, stored or transmitted in any form or by any means with the prior permission of Land & Property Services. Anyone wishing to reproduce Land & Property Services material, or use it as a basis for further publication, must obtain a license from our copyright branch. Ordnance Survey for Northern Ireland's Land & Property Services and their logos are the property of the Department of Finance and Personnel.

Produce by LAND & PROPERTY SERVICES  
Colby House, Stramillis Court, MALONE LOWER, Belfast, BT9 5BJ.  
Website: www.lpsni.gov.uk

© Crown Copyright and Database Right 2012  
Permit No. 12087

# NEWRY, MOURNE AND DOWN - BALLYNAHINCH



— Ward Boundaries  
— Local Government Boundary  
 Scale 1:12,500

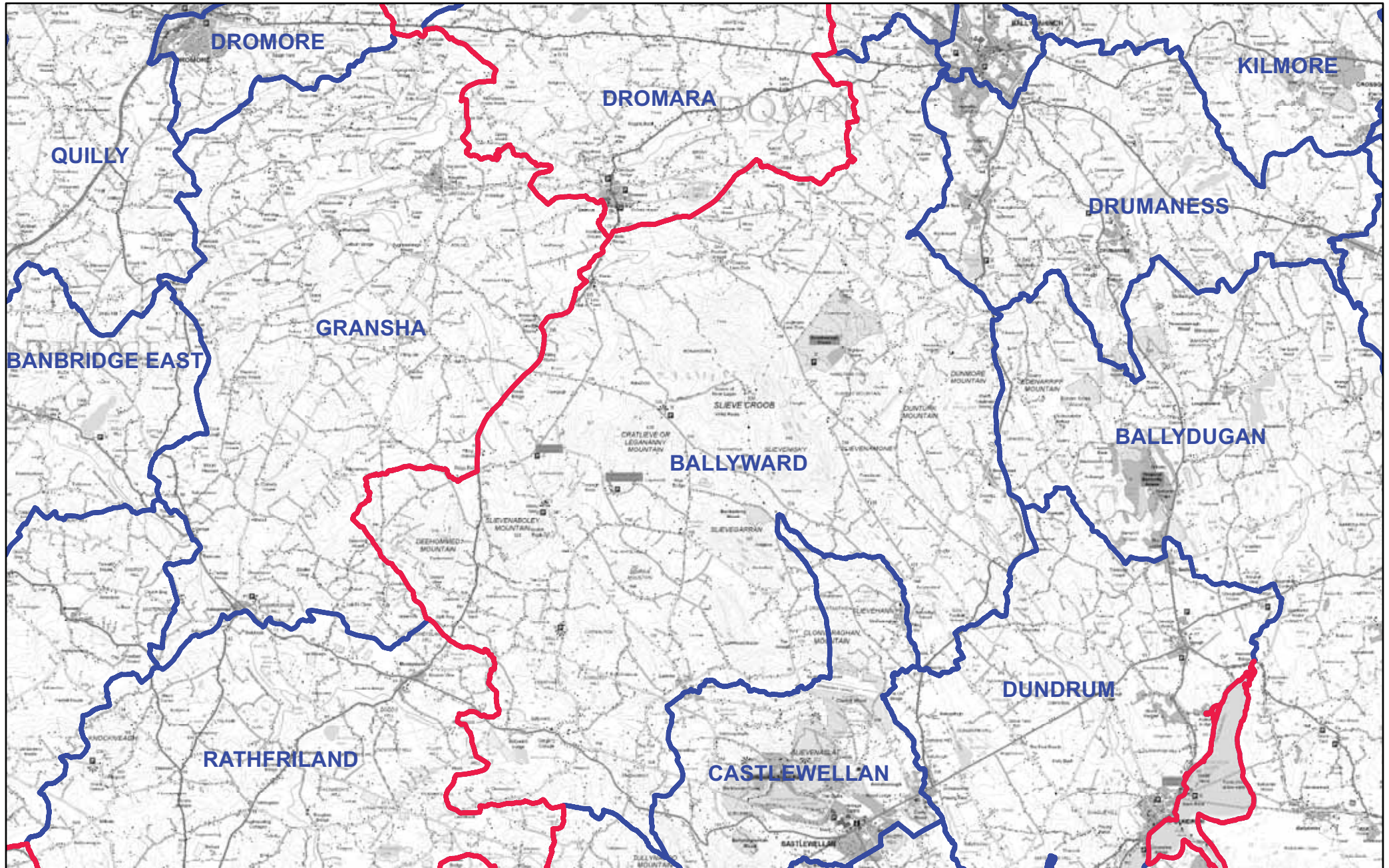


Except as otherwise permitted under the Copyright, Design and Patents Act, 1988, this publication may only be reproduced, stored or transmitted in any form or by any means with the prior permission of Land & Property Services. Anyone wishing to reproduce Land & Property Services material, or use it as a basis for further publication, must obtain a license from our copyright branch. Ordnance Survey for Northern Ireland's Land & Property Services and their logos are the property of the Department of Finance and Personnel.

Produce by LAND & PROPERTY SERVICES  
 Colby House, Stramillis Court, MALONE LOWER, Belfast, BT9 5BJ.  
 Website: www.lpsni.gov.uk

© Crown Copyright and Database Right 2012  
 Permit No. 12087

# NEWRY, MOURNE AND DOWN - BALLYWARD



- Ward Boundaries
  - Local Government Boundary
- Scale 1:75,000

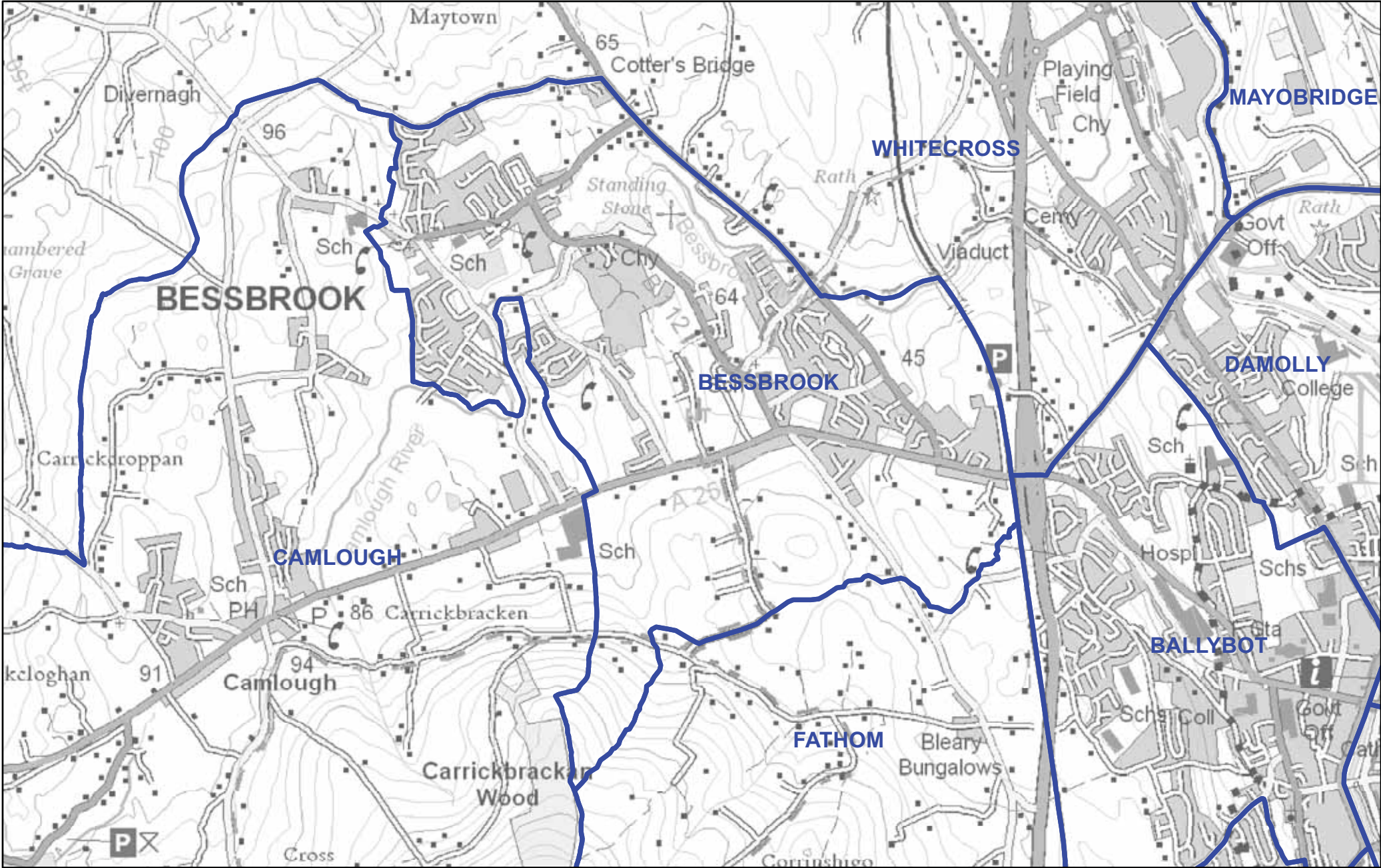


Except as otherwise permitted under the Copyright, Design and Patents Act, 1988, this publication may only be reproduced, stored or transmitted in any form or by any means with the prior permission of Land & Property Services. Anyone wishing to reproduce Land & Property Services material, or use it as a basis for further publication, must obtain a license from our copyright branch. Ordnance Survey for Northern Ireland's Land & Property Services and their logos are the property of the Department of Finance and Personnel.

Produce by LAND & PROPERTY SERVICES  
Colby House, Stramish Court, MALONE LOWER, Belfast, BT9 5BJ.  
Website: www.lpsni.gov.uk

© Crown Copyright and Database Right 2012  
Permit No. 12087

# NEWRY, MOURNE AND DOWN - BESSBROOK



— Ward Boundaries  
— Local Government Boundary  
 Scale 1:15,000

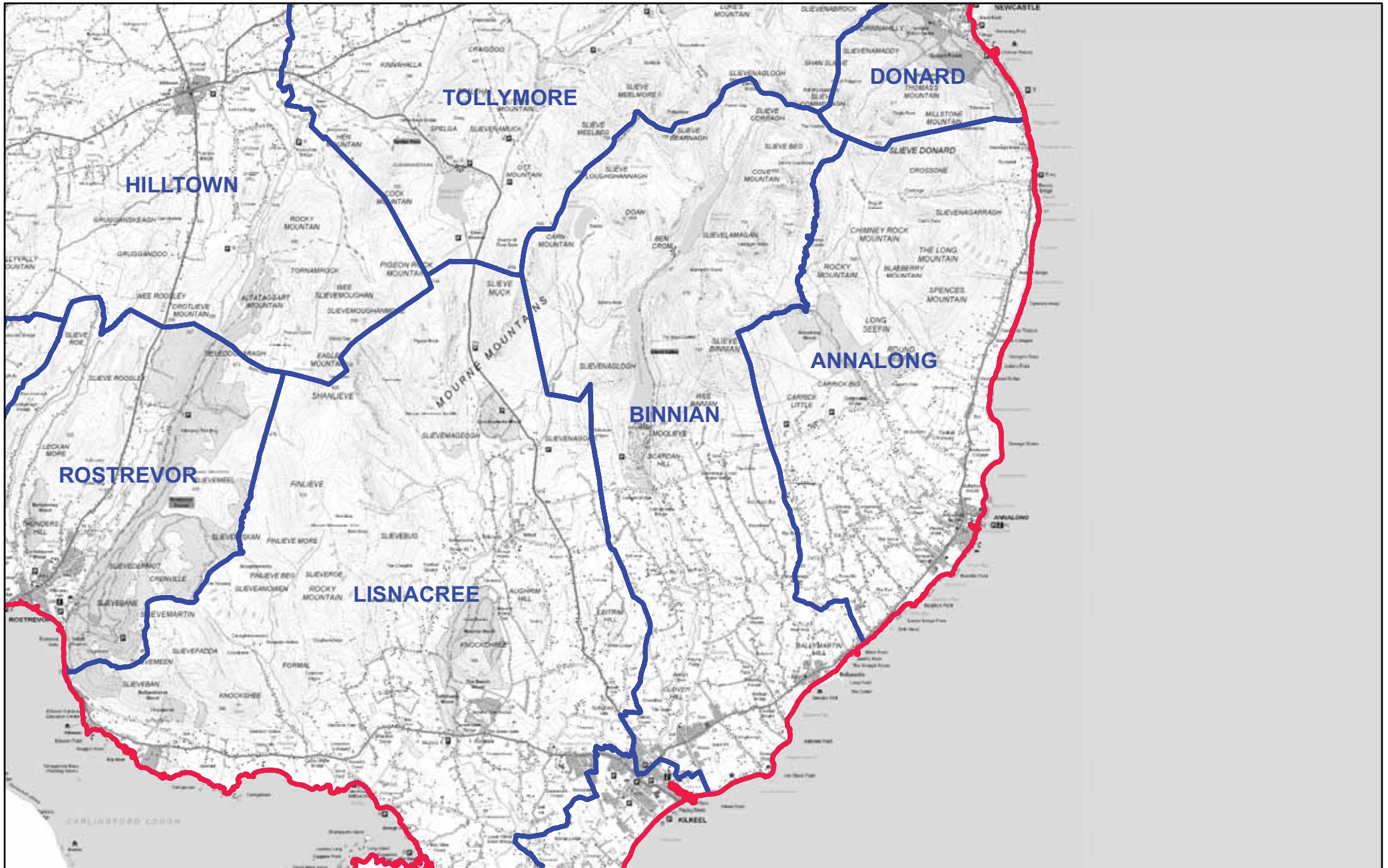


Except as otherwise permitted under the Copyright, Design and Patents Act, 1988, this publication may only be reproduced, stored or transmitted in any form or by any means with the prior permission of Land & Property Services. Anyone wishing to reproduce Land & Property Services material, or use it as a basis for further publication, must obtain a license from our copyright branch. Ordnance Survey for Northern Ireland's Land & Property Services and their logos are the property of the Department of Finance and Personnel.

Produce by LAND & PROPERTY SERVICES  
 Colby House, Stramillis Court, MALONE LOWER, Belfast, BT9 5BJ.  
 Website: www.lpsni.gov.uk

© Crown Copyright and Database Right 2012  
 Permit No. 12087

# NEWRY, MOURNE AND DOWN - BINNIAN



— Ward Boundaries  
— Local Government Boundary  
 Scale 1:75,000



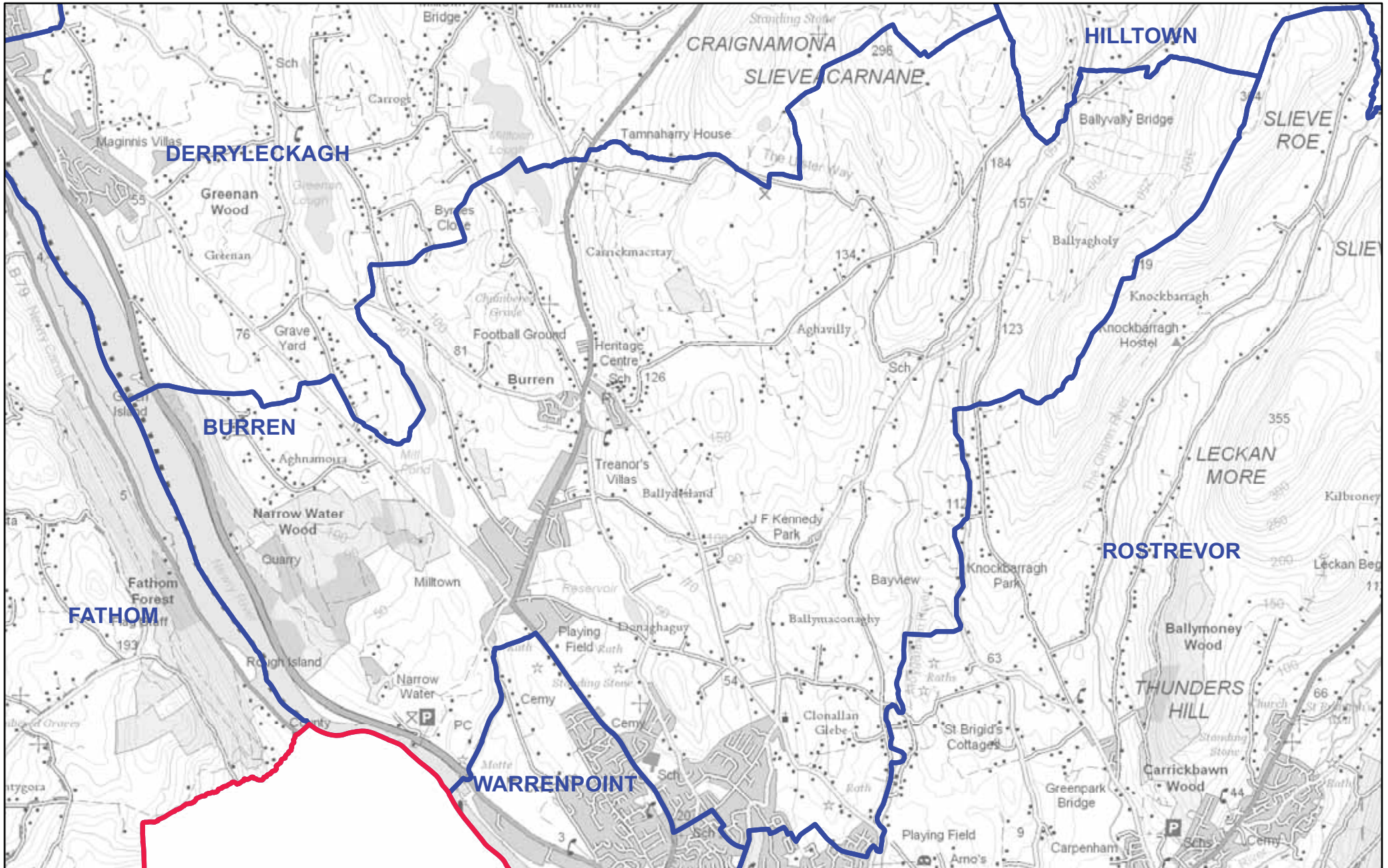
Except as otherwise permitted under the Copyright, Design and Patents Act, 1988, this publication may only be reproduced, stored or transmitted in any form or by any means with the prior permission of Land & Property Services. Anyone wishing to reproduce Land & Property Services material, or use it as a basis for further publication, must obtain a license from our copyright branch. Ordnance Survey for Northern Ireland's Land & Property Services and their logos are the property of the Department of Finance and Personal.

Produce by LAND & PROPERTY SERVICES  
 Colby House, Stramillis Court, MALONE LOWER, Belfast, BT9 5BJ.  
 Website: www.lpsni.gov.uk

© Crown Copyright and Database Right 2012  
 Permit No. 12087



# NEWRY, MOURNE AND DOWN - BURREN



- Ward Boundaries
  - Local Government Boundary
- Scale 1:25,000

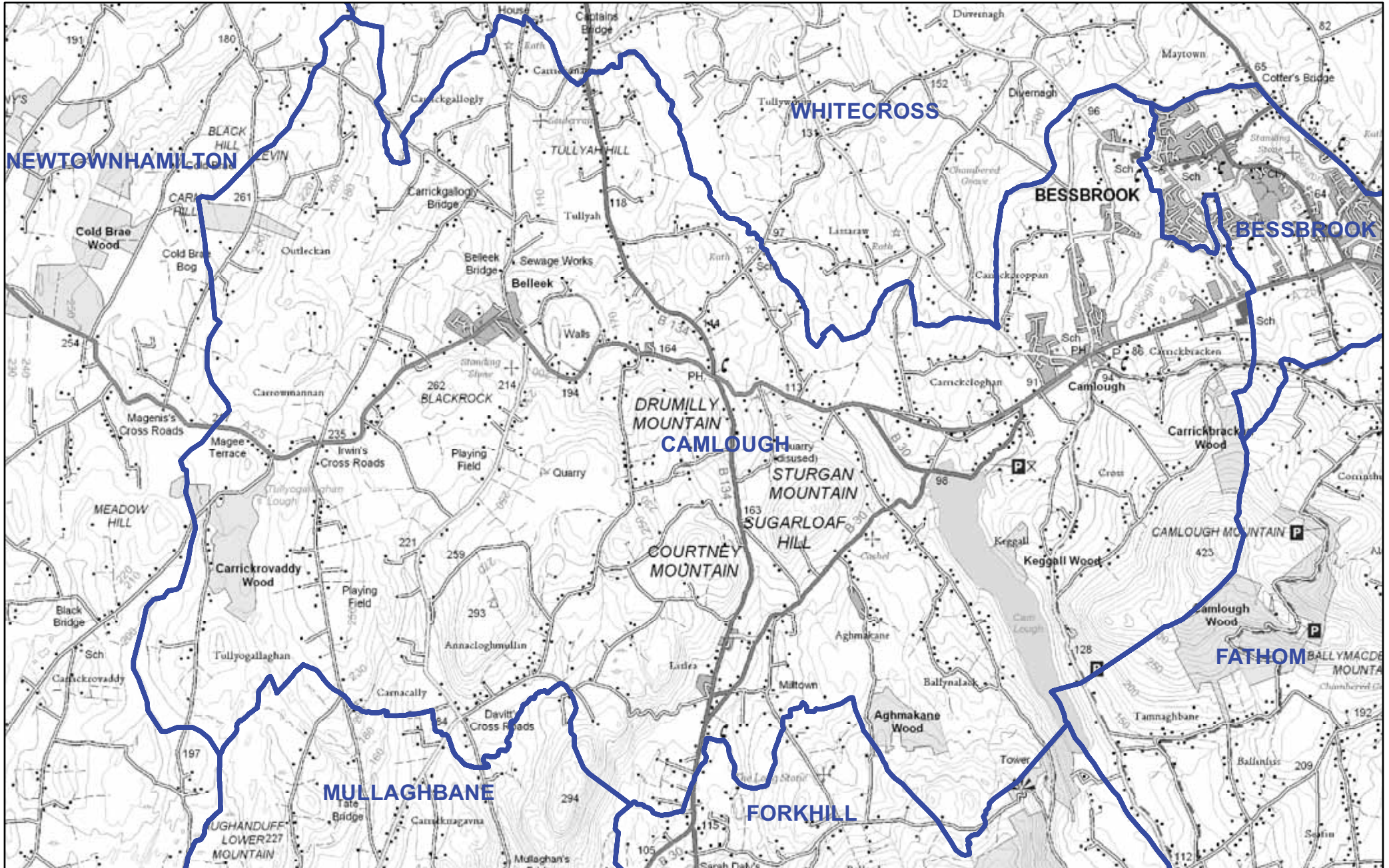


Except as otherwise permitted under the Copyright, Design and Patents Act, 1988, this publication may only be reproduced, stored or transmitted in any form or by any means with the prior permission of Land & Property Services. Anyone wishing to reproduce Land & Property Services material, or use it as a basis for further publication, must obtain a license from our copyright branch. Ordnance Survey for Northern Ireland's Land & Property Services and their logos are the property of the Department of Finance and Personnel.

Produce by LAND & PROPERTY SERVICES  
 Colby House, Stramillis Court, MALONE LOWER, Belfast, BT9 5BJ.  
 Website: www.lpsni.gov.uk

© Crown Copyright and Database Right 2012  
 Permit No. 12087

# NEWRY, MOURNE AND DOWN - CAMLOUGH



- Ward Boundaries
- Local Government Boundary
- Scale 1:30,000

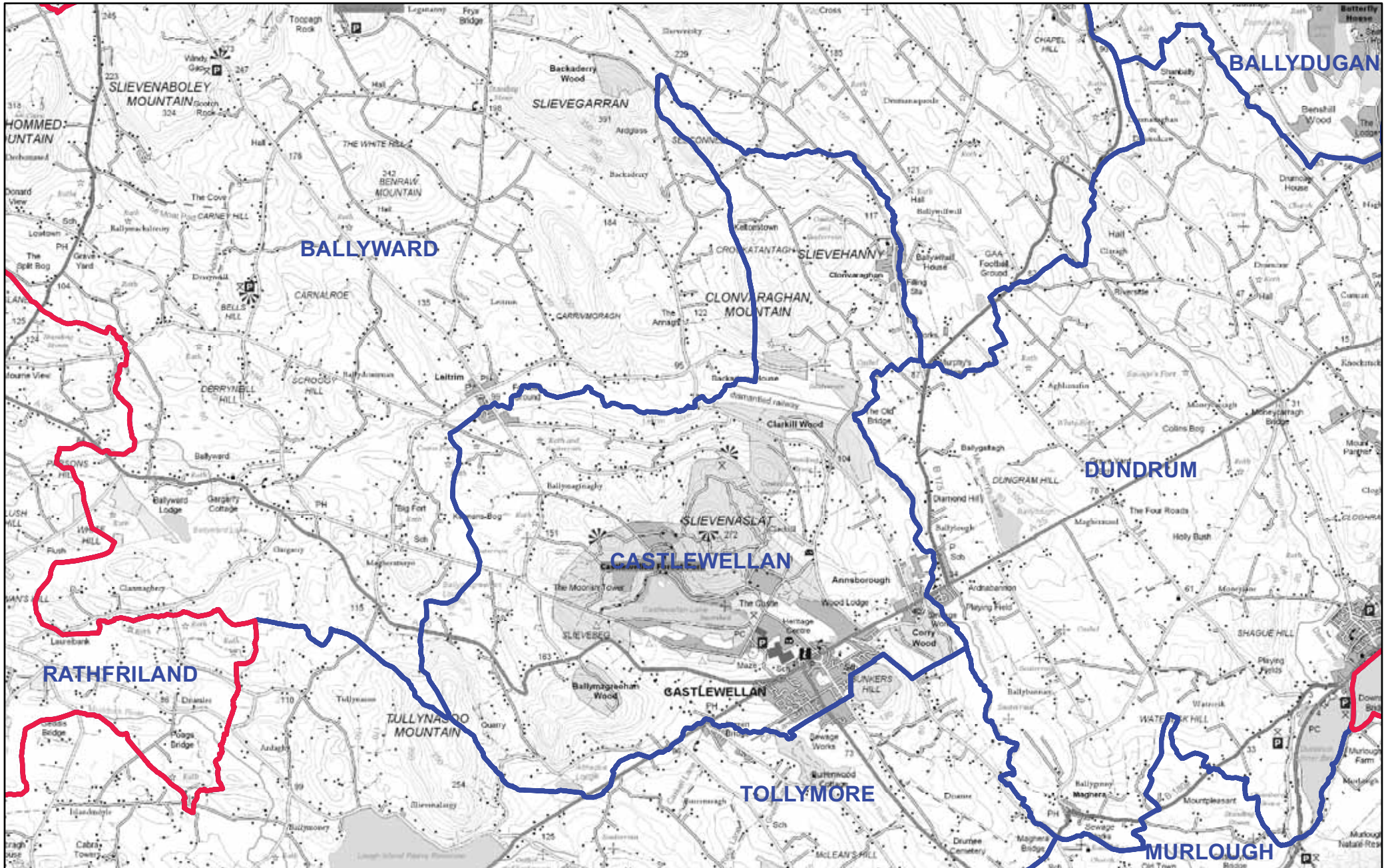


Except as otherwise permitted under the Copyright, Design and Patents Act, 1988, this publication may only be reproduced, stored or transmitted in any form or by any means with the prior permission of Land & Property Services. Anyone wishing to reproduce Land & Property Services material, or use it as a basis for further publication, must obtain a license from our copyright branch. Ordnance Survey for Northern Ireland's Land & Property Services and their logos are the property of the Department of Finance and Personnel.

Produce by LAND & PROPERTY SERVICES  
 Colby House, Stramish Court, MALONE LOWER, Belfast, BT9 5BJ.  
 Website: www.lpsni.gov.uk

© Crown Copyright and Database Right 2012  
 Permit No. 12087

# NEWRY, MOURNE AND DOWN - CASTLEWELLAN



— Ward Boundaries  
— Local Government Boundary  
 Scale 1:40,000

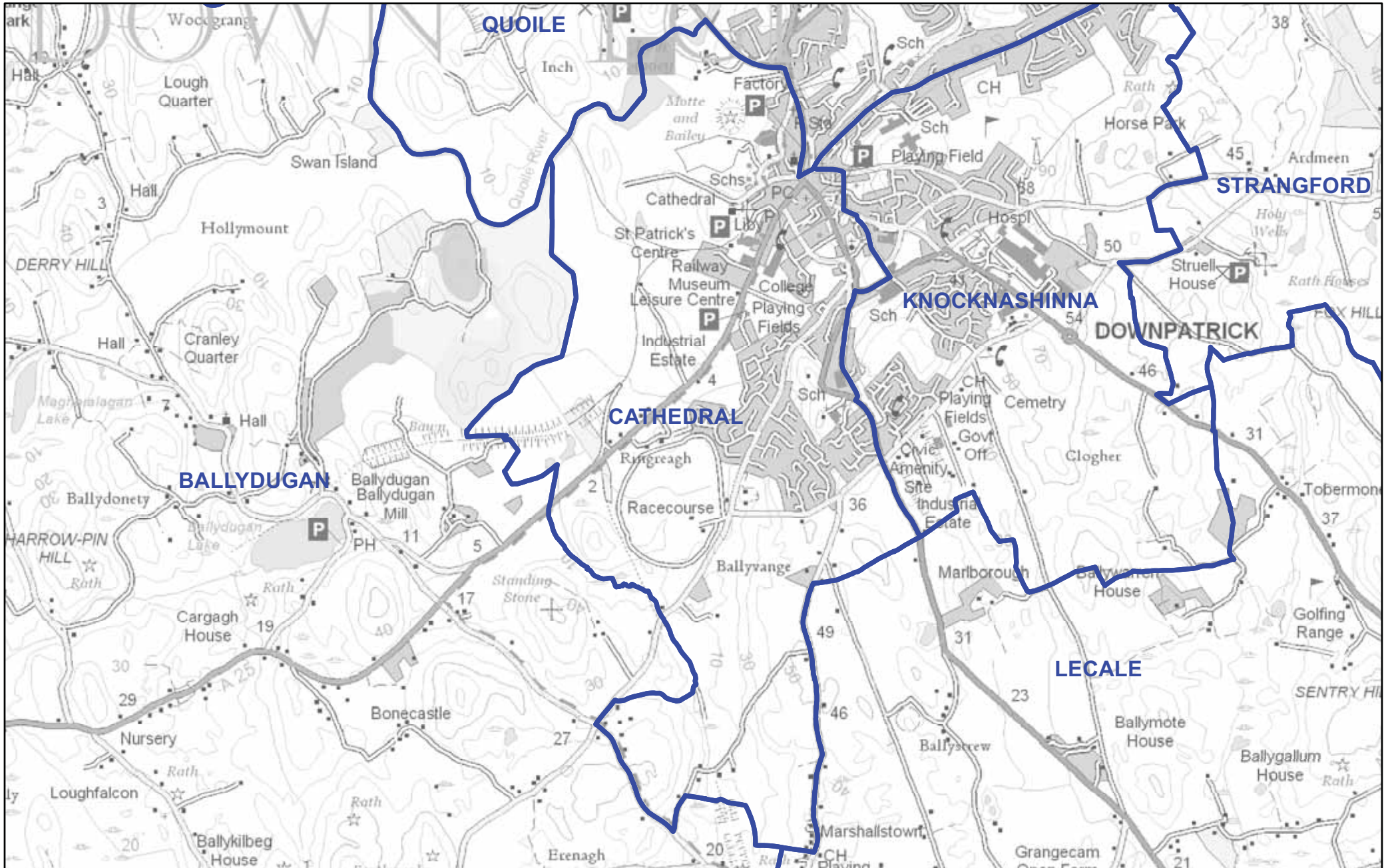


Except as otherwise permitted under the Copyright, Design and Patents Act, 1988, this publication may only be reproduced, stored or transmitted in any form or by any means with the prior permission of Land & Property Services. Anyone wishing to reproduce Land & Property Services material, or use it as a basis for further publication, must obtain a license from our copyright branch. Ordnance Survey for Northern Ireland's Land & Property Services and their logos are the property of the Department of Finance and Personnel.

Produce by LAND & PROPERTY SERVICES  
 Colby House, Stramitis Court, MALONE LOWER, Belfast, BT9 5BJ.  
 Website: www.lpsni.gov.uk

© Crown Copyright and Database Right 2012  
 Permit No. 12087

# NEWRY, MOURNE AND DOWN - CATHEDRAL



- Ward Boundaries
  - Local Government Boundary
- Scale 1:20,000

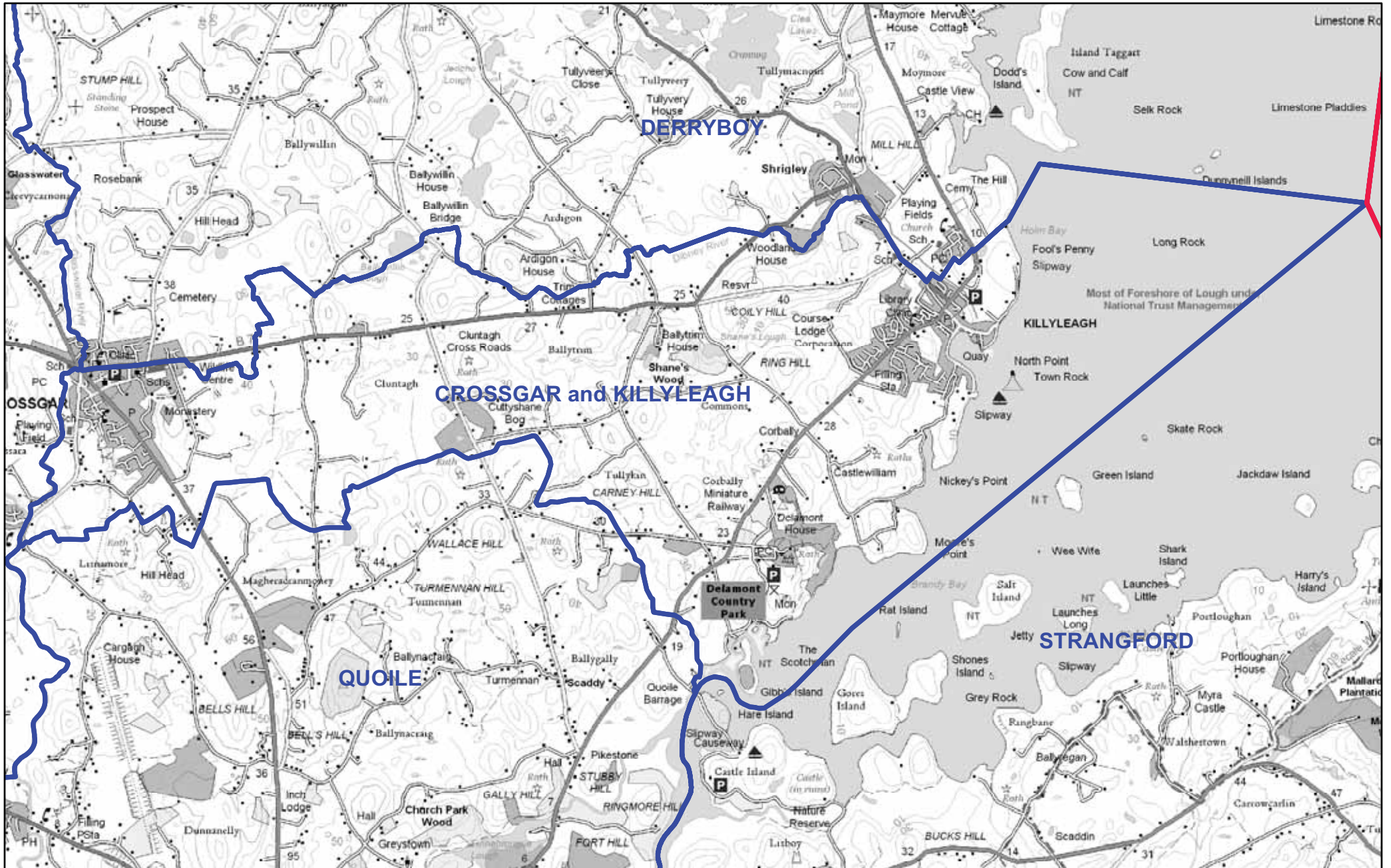


Except as otherwise permitted under the Copyright, Design and Patents Act, 1988, this publication may only be reproduced, stored or transmitted in any form or by any means with the prior permission of Land & Property Services. Anyone wishing to reproduce Land & Property Services material, or use it as a basis for further publication, must obtain a license from our copyright branch. Ordnance Survey for Northern Ireland's Land & Property Services and their logos are the property of the Department of Finance and Personnel.

Produce by LAND & PROPERTY SERVICES  
Colby House, Stramillis Court, MALONE LOWER, Belfast, BT9 5BJ.  
Website: www.lpsni.gov.uk

© Crown Copyright and Database Right 2012  
Permit No. 12087

# NEWRY, MOURNE AND DOWN - CROSSGAR and KILLYLEAGH



- Ward Boundaries
- Local Government Boundary
- Scale 1:30,000

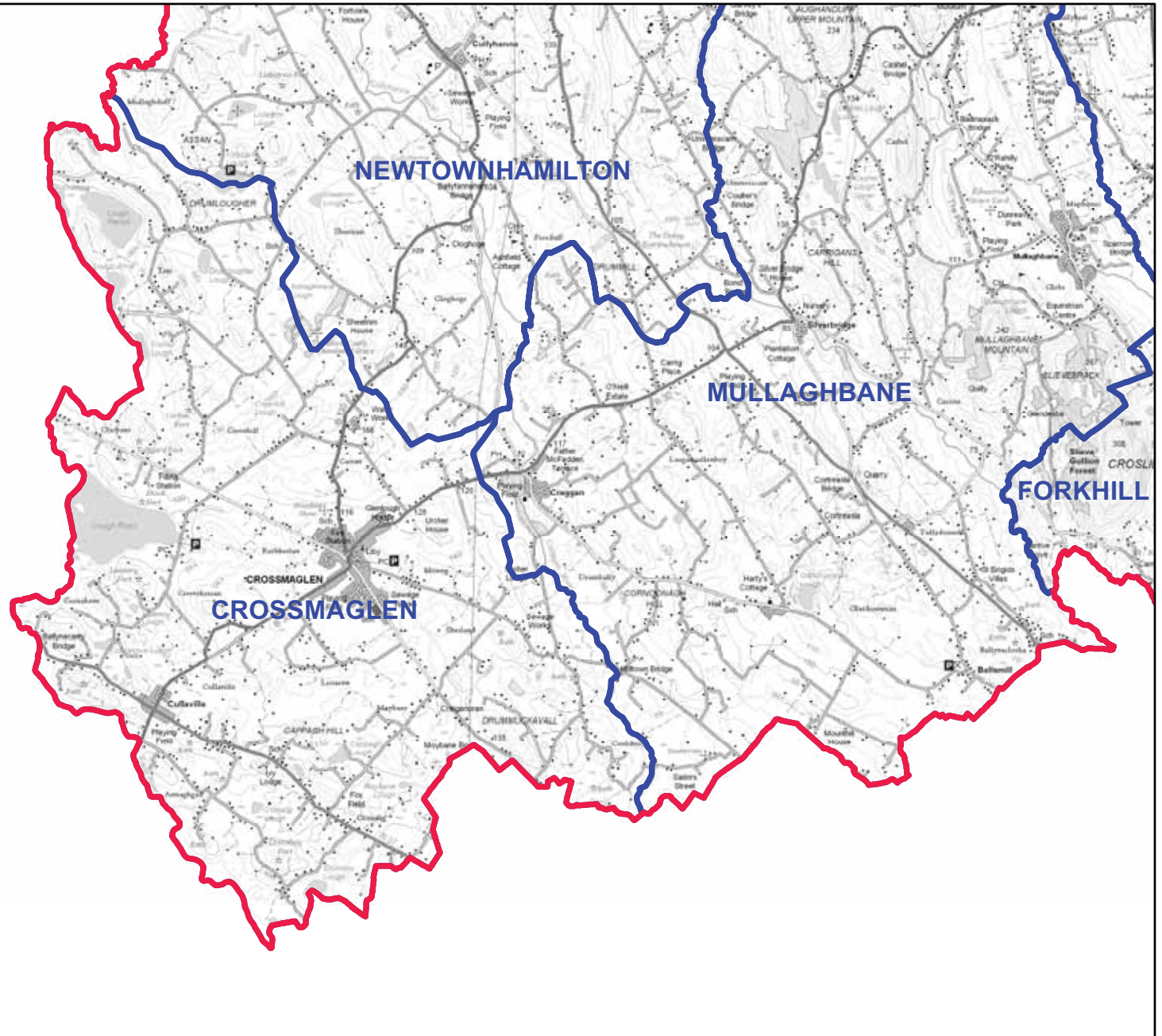


Except as otherwise permitted under the Copyright, Design and Patents Act, 1988, this publication may only be reproduced, stored or transmitted in any form or by any means with the prior permission of Land & Property Services. Anyone wishing to reproduce Land & Property Services material, or use it as a basis for further publication, must obtain a license from our copyright branch. Ordnance Survey for Northern Ireland's Land & Property Services and their logos are the property of the Department of Finance and Personnel.

Produce by LAND & PROPERTY SERVICES  
 Colby House, Stramillis Court, MALONE LOWER, Belfast, BT9 5BJ.  
 Website: www.lpsni.gov.uk

© Crown Copyright and Database Right 2012  
 Permit No. 12087

# NEWRY, MOURNE AND DOWN - CROSSMAGLEN



— Ward Boundaries  
— Local Government Boundary  
Scale 1:50,000

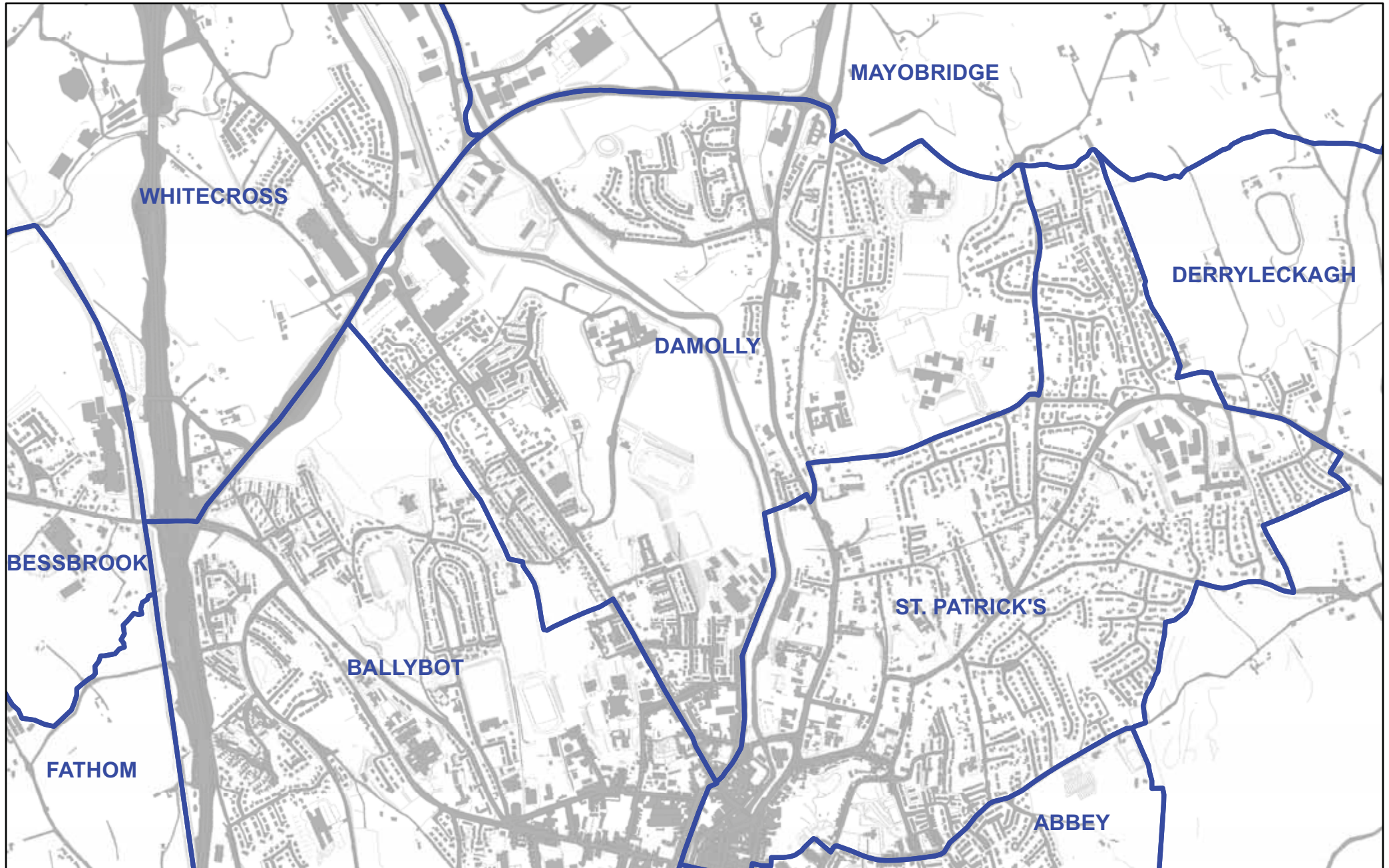


Produce by LAND & PROPERTY SERVICES  
Colby House, Stramishie Court, MALONE LOWER, Belfast, BT9 5BJ.  
Website: www.lpsni.gov.uk

Except as otherwise permitted under the Copyright, Design and Patents Act, 1988, this publication may only be reproduced, stored or transmitted in any form or by any means with the prior permission of Land & Property Services. Anyone wishing to reproduce Land & Property Services material, or use it as a basis for further publication, must obtain a license from our copyright branch. Ordnance Survey for Northern Ireland's Land & Property Services and their logos are the property of the Department of Finance and Personal.

© Crown Copyright and Database Right 2012  
Permit No. 12087

# NEWRY, MOURNE AND DOWN - DAMOLLY



— Ward Boundaries  
— Local Government Boundary  
Scale 1:10,000

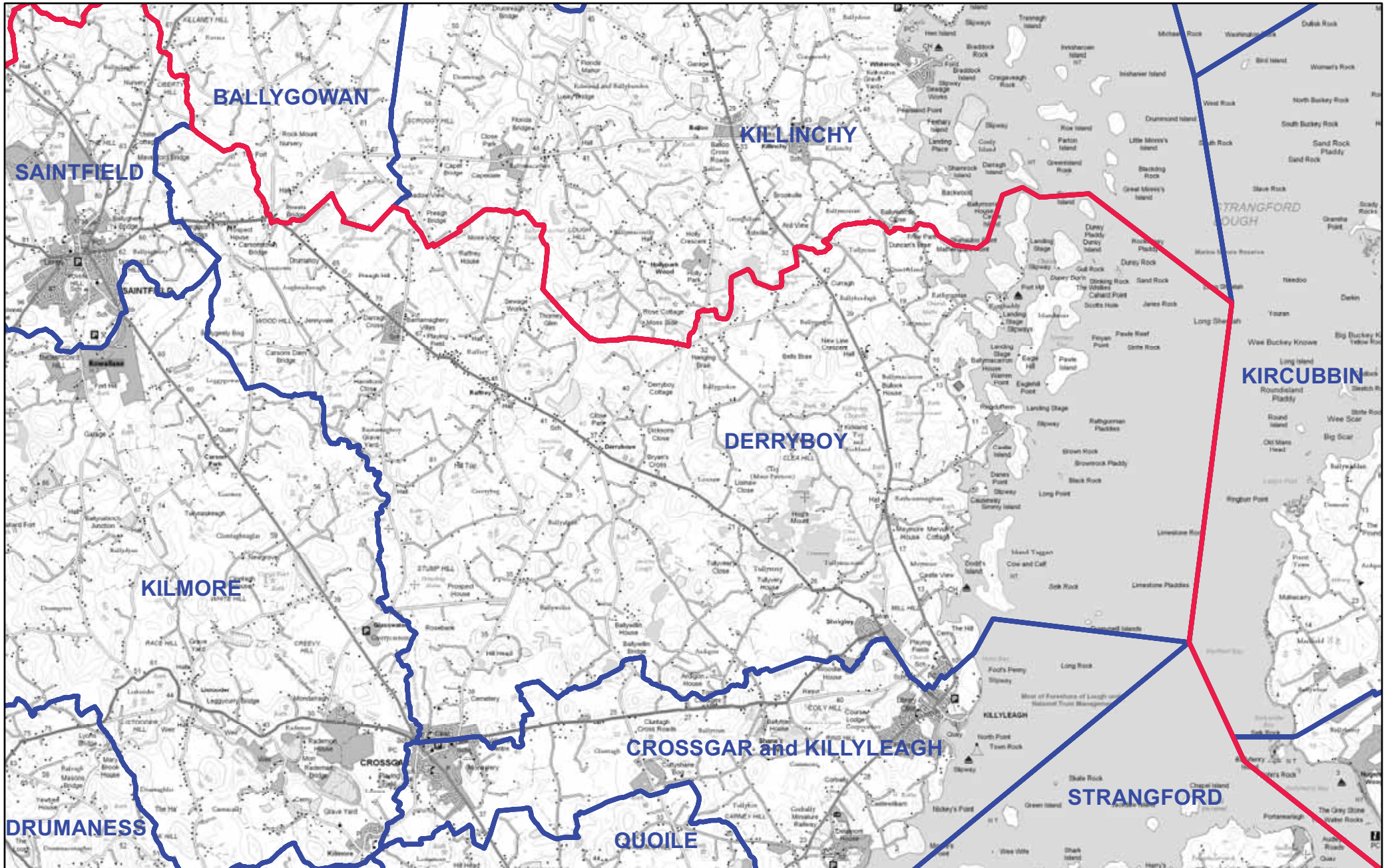


Except as otherwise permitted under the Copyright, Design and Patents Act, 1988, this publication may only be reproduced, stored or transmitted in any form or by any means with the prior permission of Land & Property Services. Anyone wishing to reproduce Land & Property Services material, or use it as a basis for further publication, must obtain a license from our copyright branch. Ordnance Survey for Northern Ireland's Land & Property Services and their logos are the property of the Department of Finance and Personnel.

Produce by LAND & PROPERTY SERVICES  
Colby House, Stramillis Court, MALONE LOWER, Belfast, BT9 5BJ.  
Website: www.lpsni.gov.uk

© Crown Copyright and Database Right 2012  
Permit No. 12087

# NEWRY, MOURNE AND DOWN - DERRYBOY



— Ward Boundaries  
— Local Government Boundary  
 Scale 1:50,000



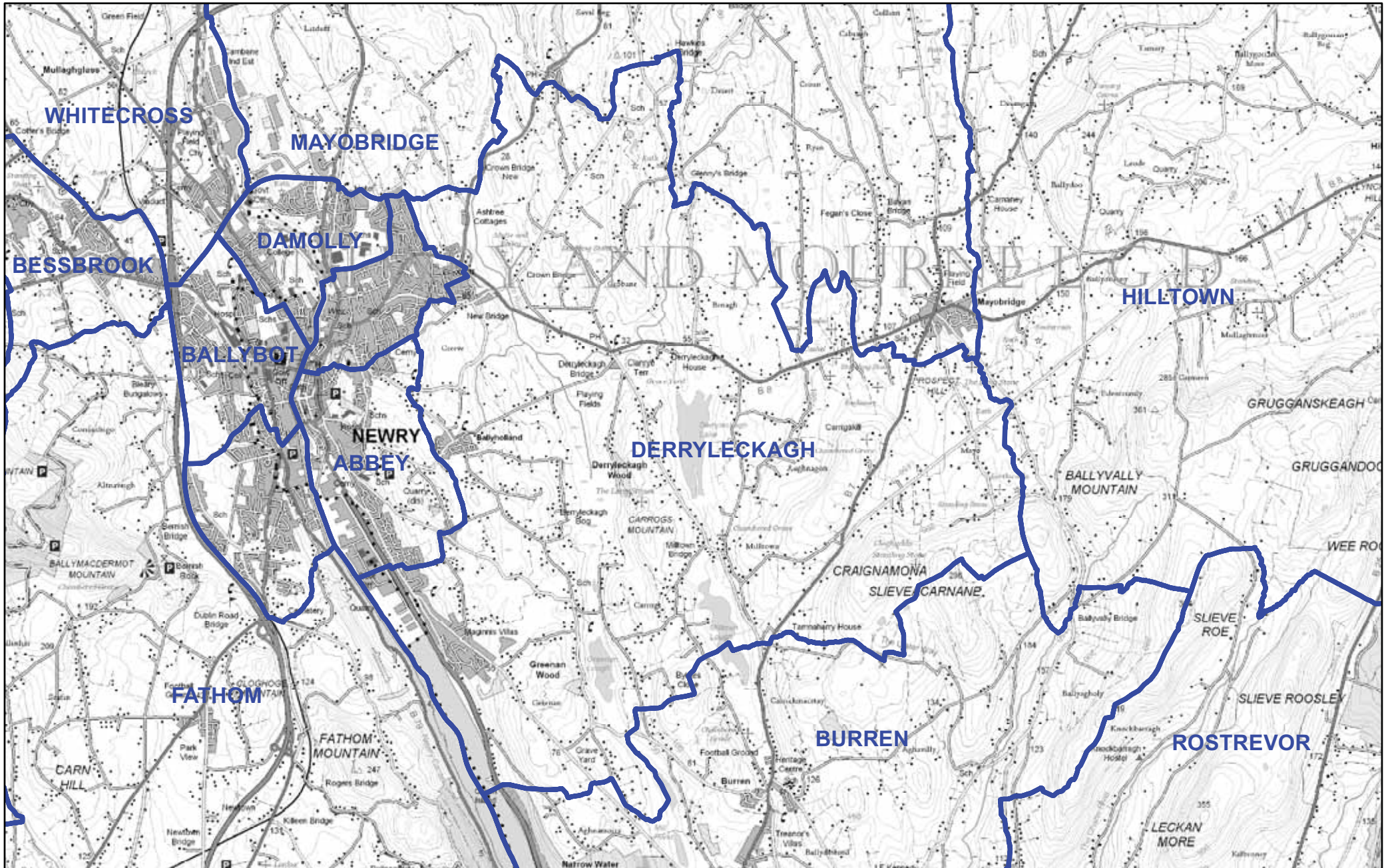
Except as otherwise permitted under the Copyright, Design and Patents Act, 1988, this publication may only be reproduced, stored or transmitted in any form or by any means with the prior permission of Land & Property Services. Anyone wishing to reproduce Land & Property Services material, or use it as a basis for further publication, must obtain a license from our copyright branch. Ordnance Survey for Northern Ireland's Land & Property Services and their logos are the property of the Department of Finance and Personnel.

Produce by LAND & PROPERTY SERVICES  
 Colby House, Stramlinville Court, MALONE LOWER, Belfast, BT9 5BJ.  
 Website: www.lpsni.gov.uk

© Crown Copyright and Database Right 2012  
 Permit No. 12087



# NEWRY, MOURNE AND DOWN - DERRYLECKAGH



- Ward Boundaries
- Local Government Boundary
- Scale 1:40,000



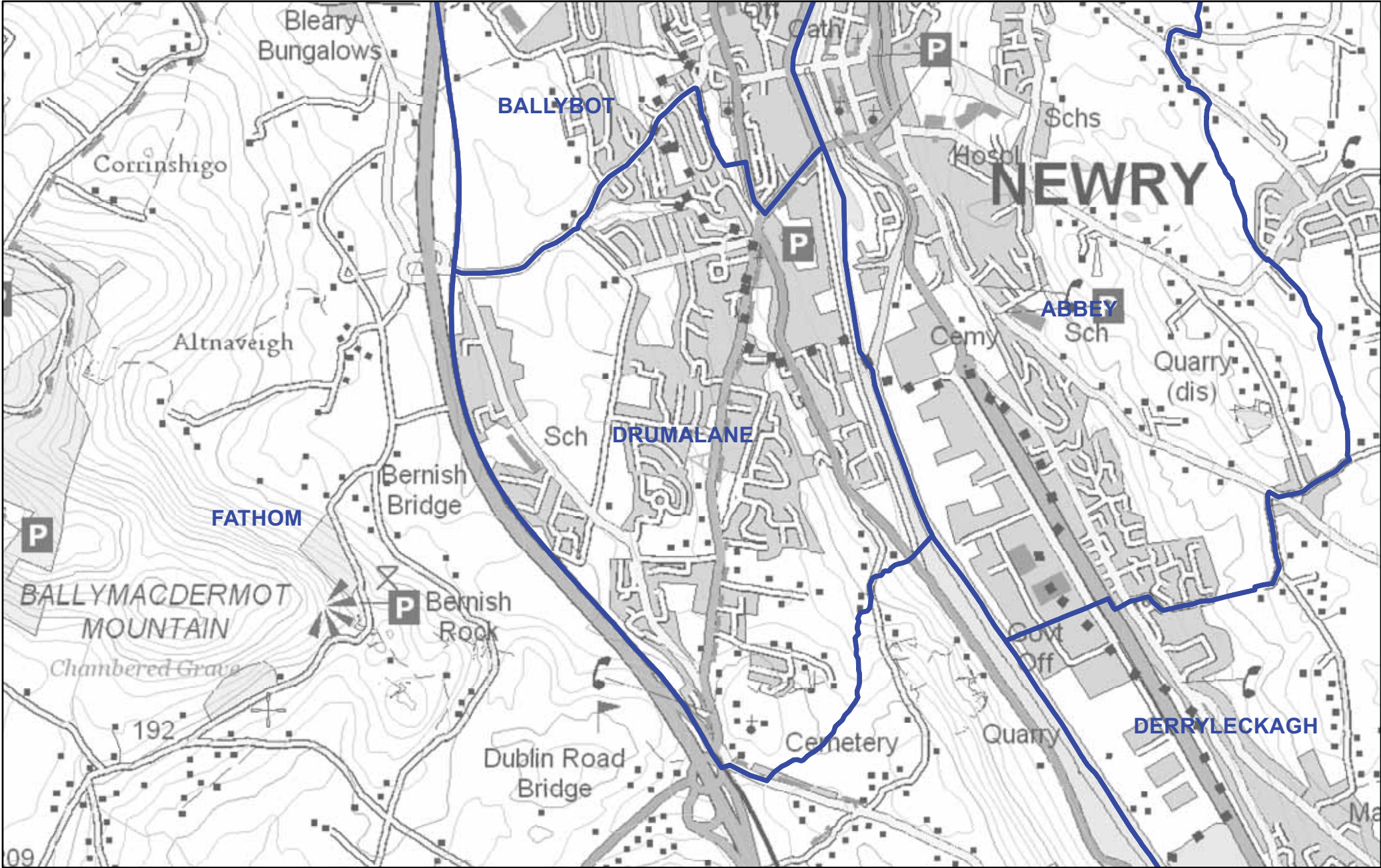
Except as otherwise permitted under the Copyright, Design and Patents Act, 1988, this publication may only be reproduced, stored or transmitted in any form or by any means with the prior permission of Land & Property Services. Anyone wishing to reproduce Land & Property Services material, or use it as a basis for further publication, must obtain a license from our copyright branch. Ordnance Survey for Northern Ireland's Land & Property Services and their logos are the property of the Department of Finance and Personnel.

Produce by LAND & PROPERTY SERVICES  
 Colby House, Stramillis Court, MALONE LOWER, Belfast, BT9 5BJ.  
 Website: www.lpsni.gov.uk

© Crown Copyright and Database Right 2012  
 Permit No. 12087



# NEWRY, MOURNE AND DOWN - DRUMALANE



— Ward Boundaries  
— Local Government Boundary  
 Scale 1:12,500

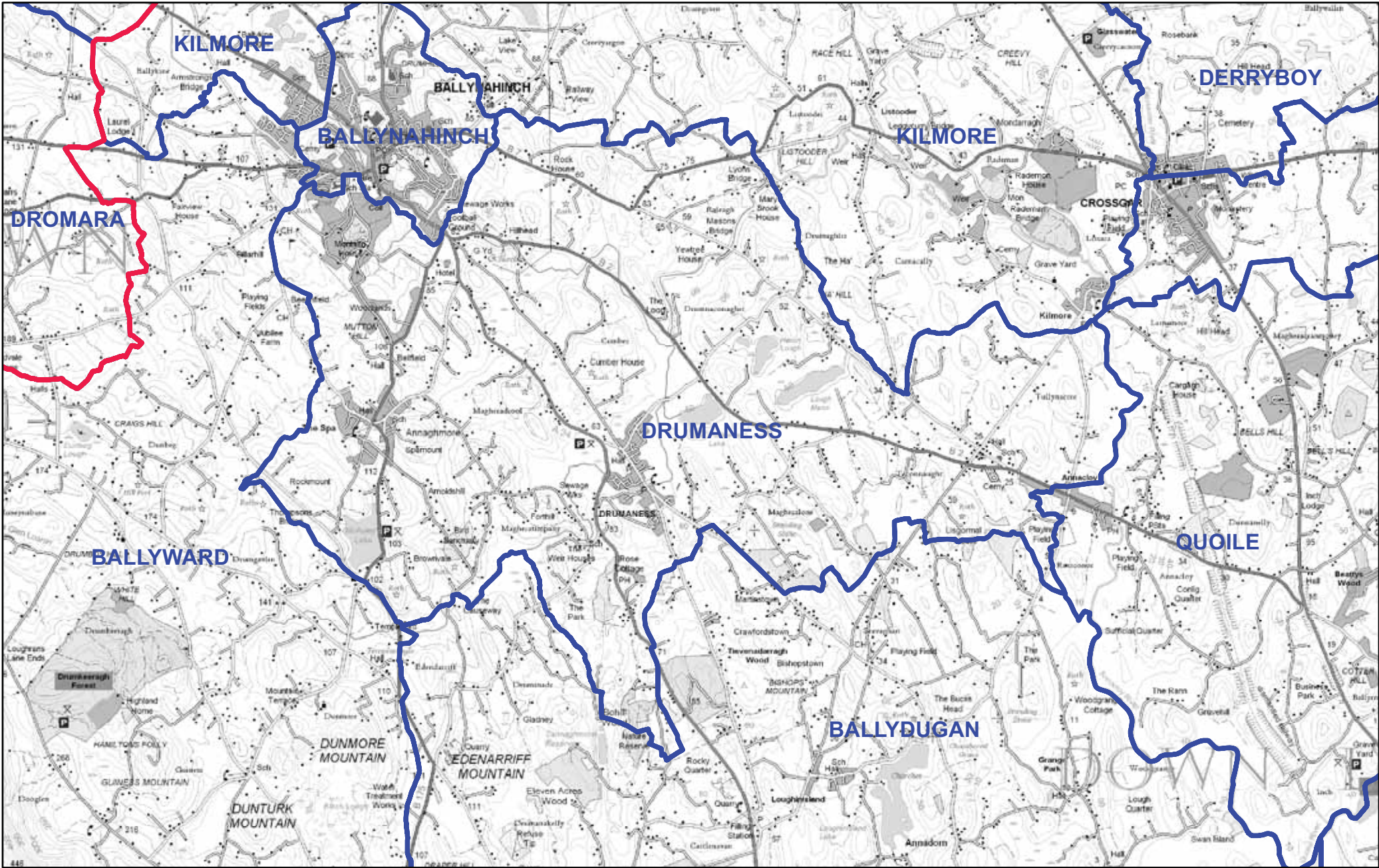


Except as otherwise permitted under the Copyright, Design and Patents Act, 1988, this publication may only be reproduced, stored or transmitted in any form or by any means with the prior permission of Land & Property Services. Anyone wishing to reproduce Land & Property Services material, or use it as a basis for further publication, must obtain a license from our copyright branch. Ordnance Survey for Northern Ireland's Land & Property Services and their logos are the property of the Department of Finance and Personnel.

Produce by LAND & PROPERTY SERVICES  
 Colby House, Stramillis Court, MALONE LOWER, Belfast, BT9 5BJ.  
 Website: www.lpsni.gov.uk

© Crown Copyright and Database Right 2012  
 Permit No. 12087

# NEWRY, MOURNE AND DOWN - DRUMANESS



— Ward Boundaries  
— Local Government Boundary  
 Scale 1:40,000

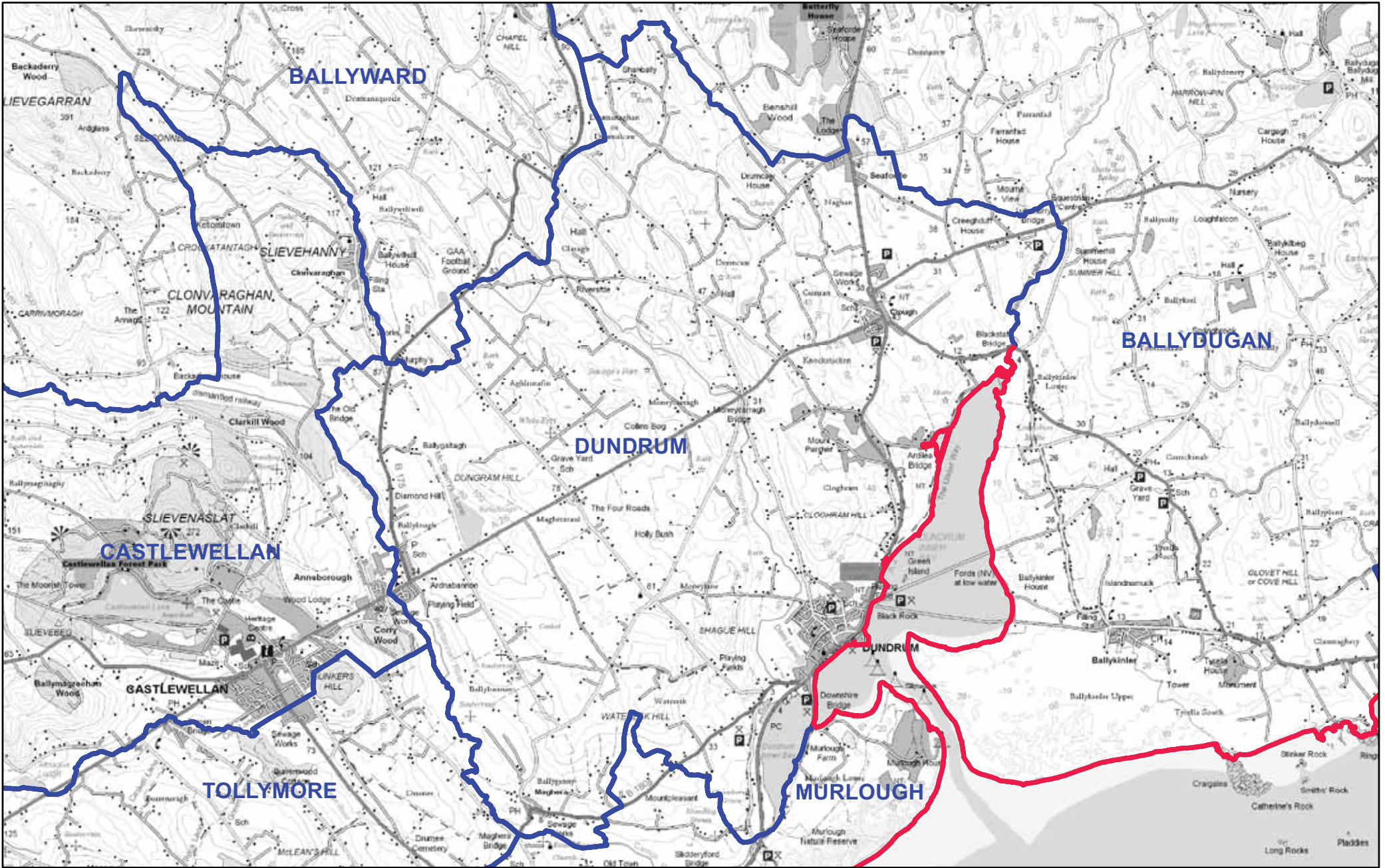


Except as otherwise permitted under the Copyright, Design and Patents Act, 1988, this publication may only be reproduced, stored or transmitted in any form or by any means with the prior permission of Land & Property Services. Anyone wishing to reproduce Land & Property Services material, or use it as a basis for further publication, must obtain a license from our copyright branch. Ordnance Survey for Northern Ireland's Land & Property Services and their logos are the property of the Department of Finance and Personnel.

Produce by LAND & PROPERTY SERVICES  
 Colby House, Stranmillis Court, MALONE LOWER, Belfast, BT9 5BJ.  
 Website: www.lpsni.gov.uk

© Crown Copyright and Database Right 2012  
 Permit No. 12087

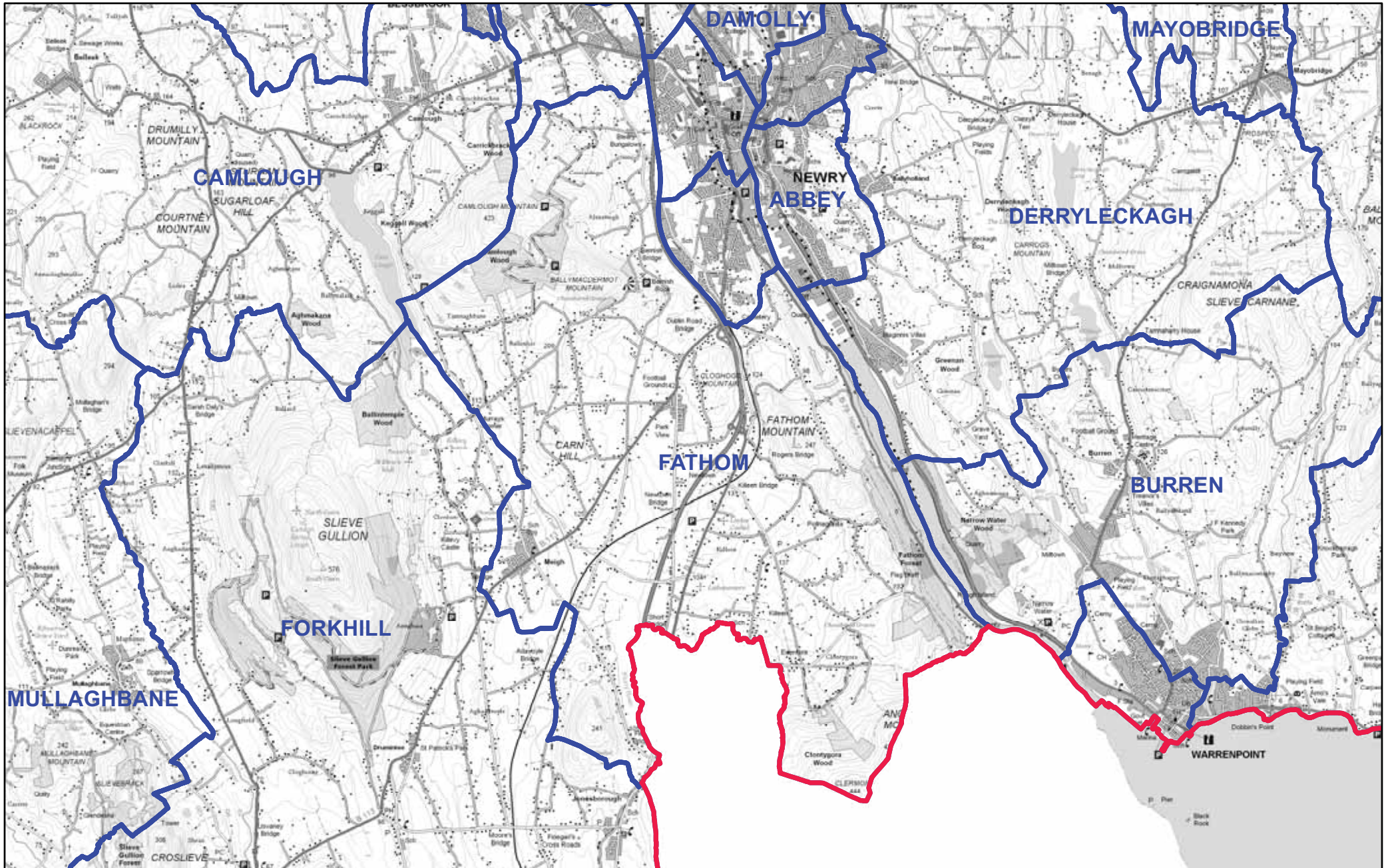
# NEWRY, MOURNE AND DOWN - DUNDRUM



- Ward Boundaries
- Local Government Boundary
- Scale 1:40,000



# NEWRY, MOURNE AND DOWN - FATHOM



- Ward Boundaries
  - Local Government Boundary
- Scale 1:50,000

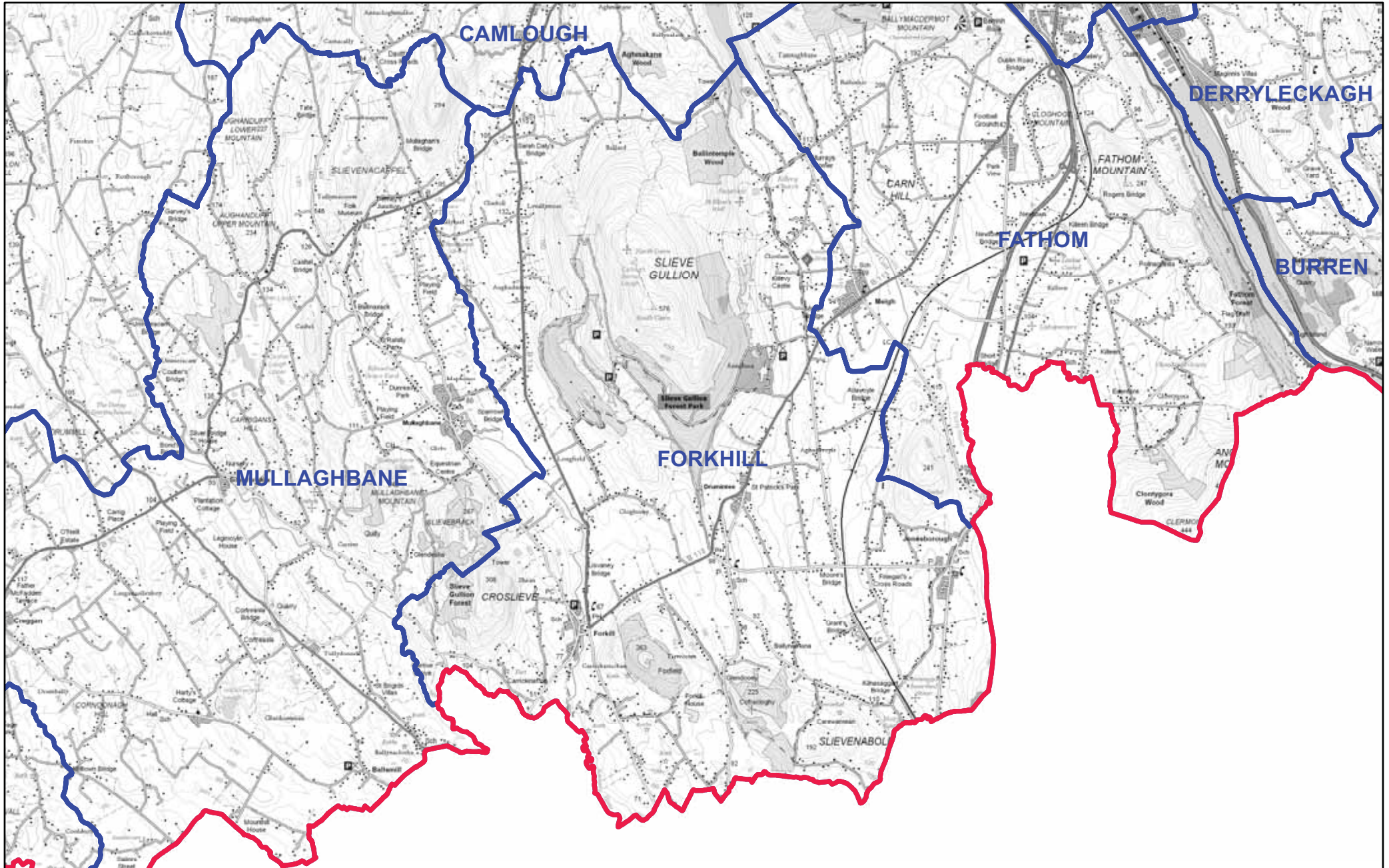


Except as otherwise permitted under the Copyright, Design and Patents Act, 1988, this publication may only be reproduced, stored or transmitted in any form or by any means with the prior permission of Land & Property Services. Anyone wishing to reproduce Land & Property Services material, or use it as a basis for further publication, must obtain a license from our copyright branch. Ordnance Survey for Northern Ireland's Land & Property Services and their logos are the property of the Department of Finance and Personnel.

Produce by LAND & PROPERTY SERVICES  
Colby House, Stramillis Court, MALONE LOWER, Belfast, BT9 5BJ.  
Website: www.lpsni.gov.uk

© Crown Copyright and Database Right 2012  
Permit No. 12087

# NEWRY, MOURNE AND DOWN - FORKHILL



— Ward Boundaries  
— Local Government Boundary  
 Scale 1:50,000

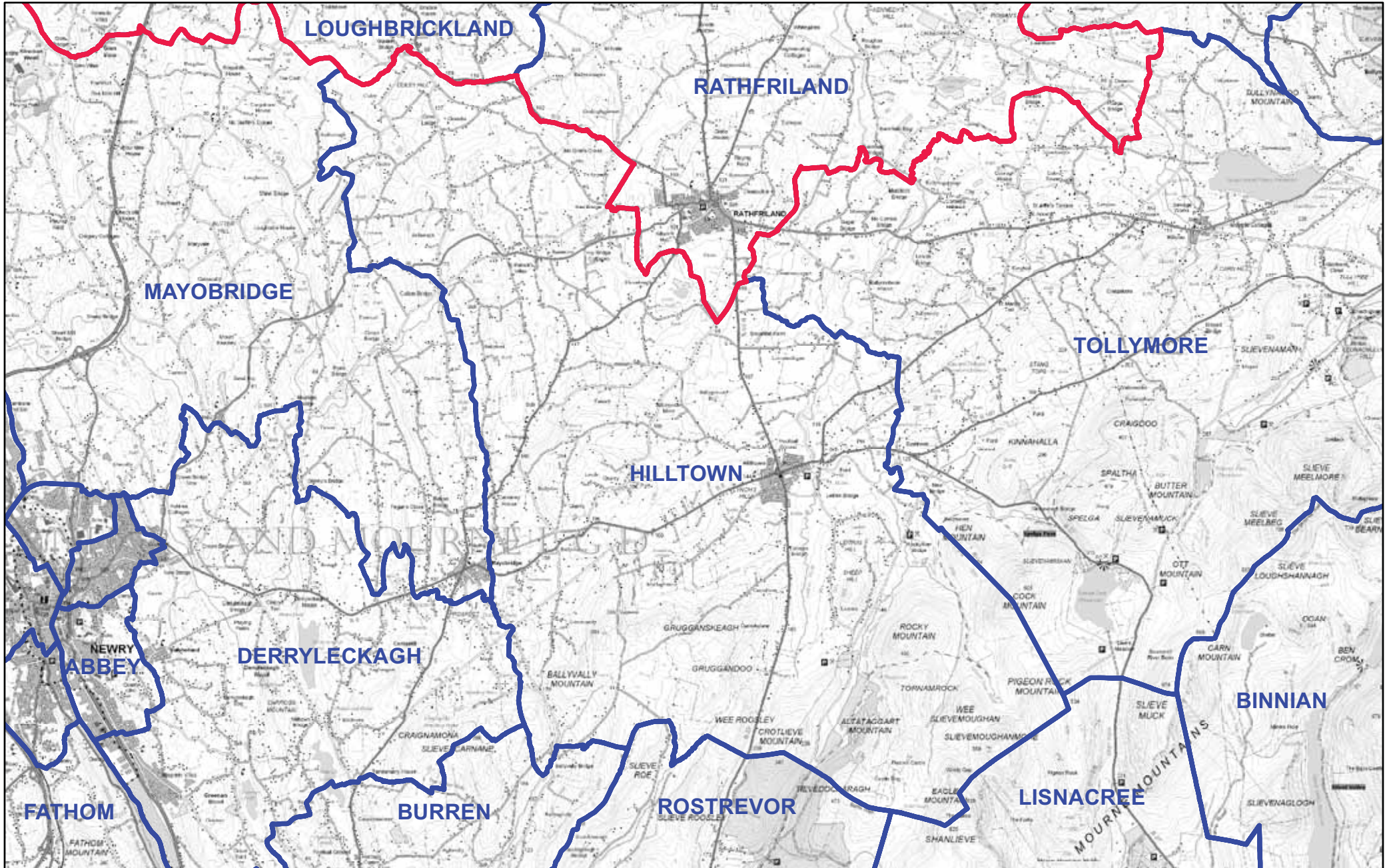


Except as otherwise permitted under the Copyright, Design and Patents Act, 1988, this publication may only be reproduced, stored or transmitted in any form or by any means with the prior permission of Land & Property Services. Anyone wishing to reproduce Land & Property Services material, or use it as a basis for further publication, must obtain a license from our copyright branch. Ordnance Survey for Northern Ireland's Land & Property Services and their logos are the property of the Department of Finance and Personnel.

Produce by LAND & PROPERTY SERVICES  
 Colby House, Stramillis Court, MALONE LOWER, Belfast, BT9 5BJ.  
 Website: www.lpsni.gov.uk

© Crown Copyright and Database Right 2012  
 Permit No. 12087

# NEWRY, MOURNE AND DOWN - HILLTOWN



— Ward Boundaries  
— Local Government Boundary  
 Scale 1:62,500



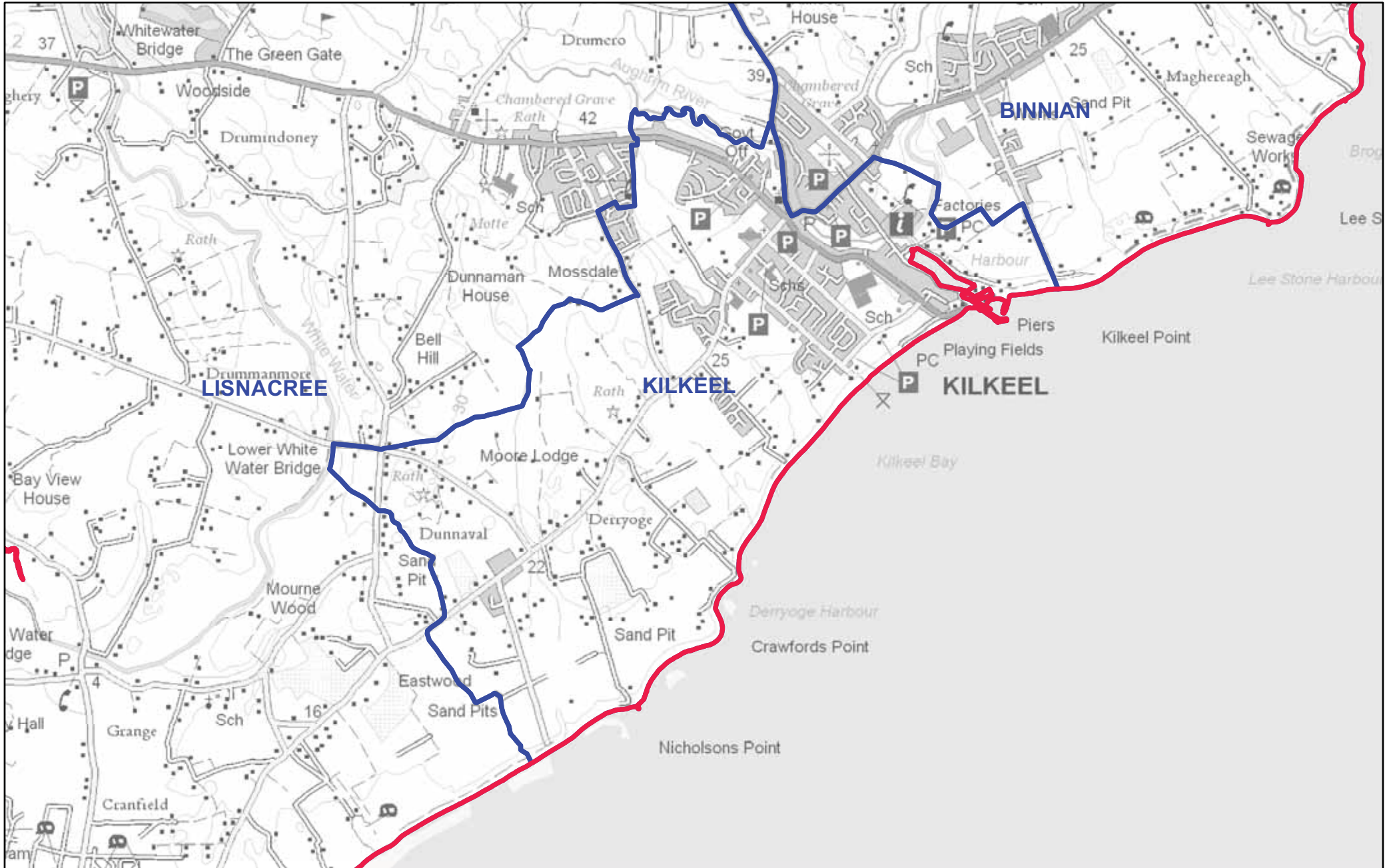
Except as otherwise permitted under the Copyright, Design and Patents Act, 1988, this publication may only be reproduced, stored or transmitted in any form or by any means with the prior permission of Land & Property Services. Anyone wishing to reproduce Land & Property Services material, or use it as a basis for further publication, must obtain a license from our copyright branch. Ordnance Survey for Northern Ireland's Land & Property Services and their logos are the property of the Department of Finance and Personnel.

Produce by LAND & PROPERTY SERVICES  
 Colby House, Stranmillis Court, MALONE LOWER, Belfast, BT9 5BJ.  
 Website: www.lpsni.gov.uk

© Crown Copyright and Database Right 2012  
 Permit No. 12087



# NEWRY, MOURNE AND DOWN - KILKEEL



— Ward Boundaries  
— Local Government Boundary  
 Scale 1:20,000

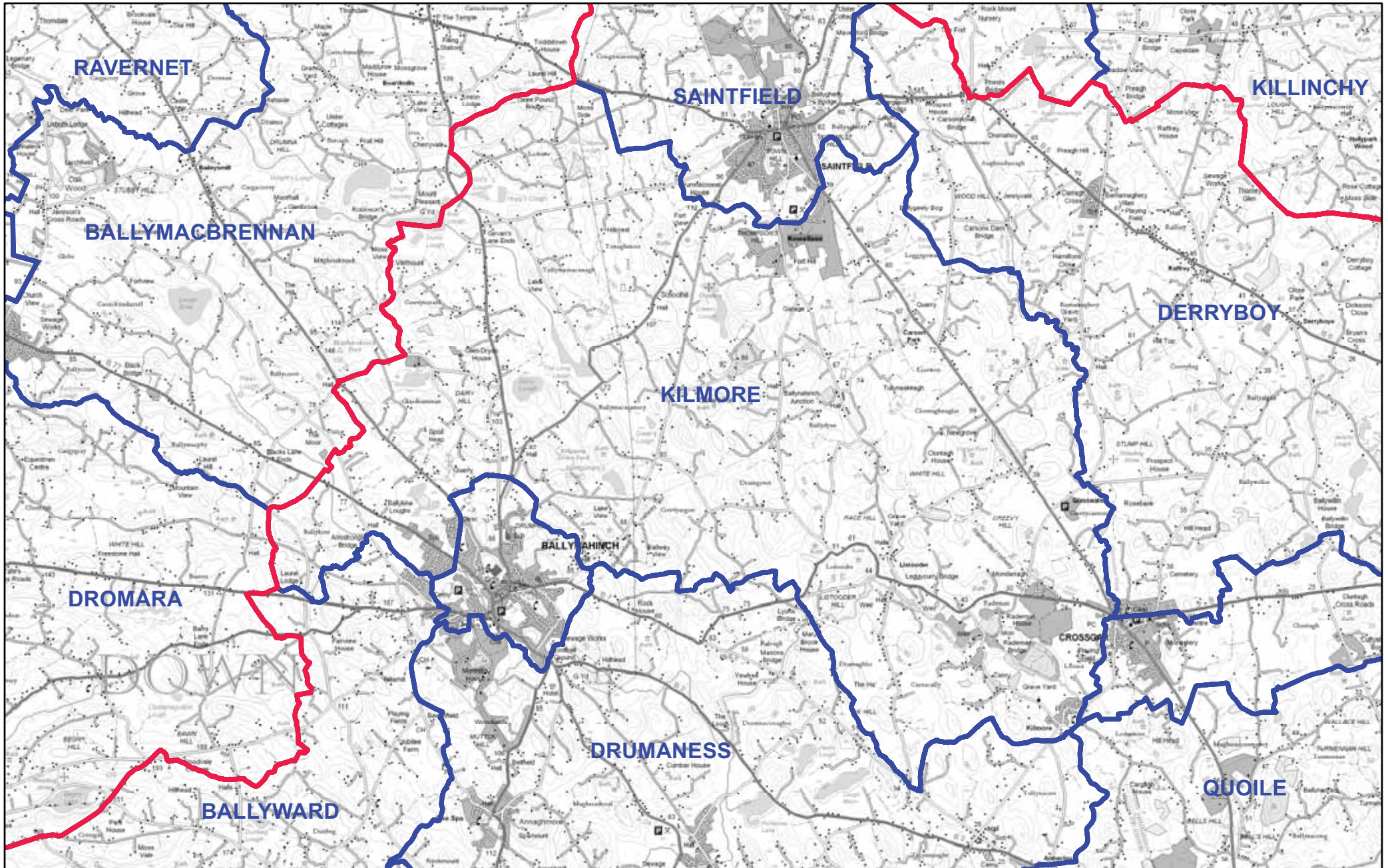


Except as otherwise permitted under the Copyright, Design and Patents Act, 1988, this publication may only be reproduced, stored or transmitted in any form or by any means with the prior permission of Land & Property Services. Anyone wishing to reproduce Land & Property Services material, or use it as a basis for further publication, must obtain a license from our copyright branch. Ordnance Survey for Northern Ireland's Land & Property Services and their logos are the property of the Department of Finance and Personnel.

Produce by LAND & PROPERTY SERVICES  
 Colby House, Stramillis Court, MALONE LOWER, Belfast, BT9 5BJ.  
 Website: www.lpsni.gov.uk

© Crown Copyright and Database Right 2012  
 Permit No. 12087

# NEWRY, MOURNE AND DOWN - KILMORE



— Ward Boundaries  
— Local Government Boundary  
 Scale 1:50,000

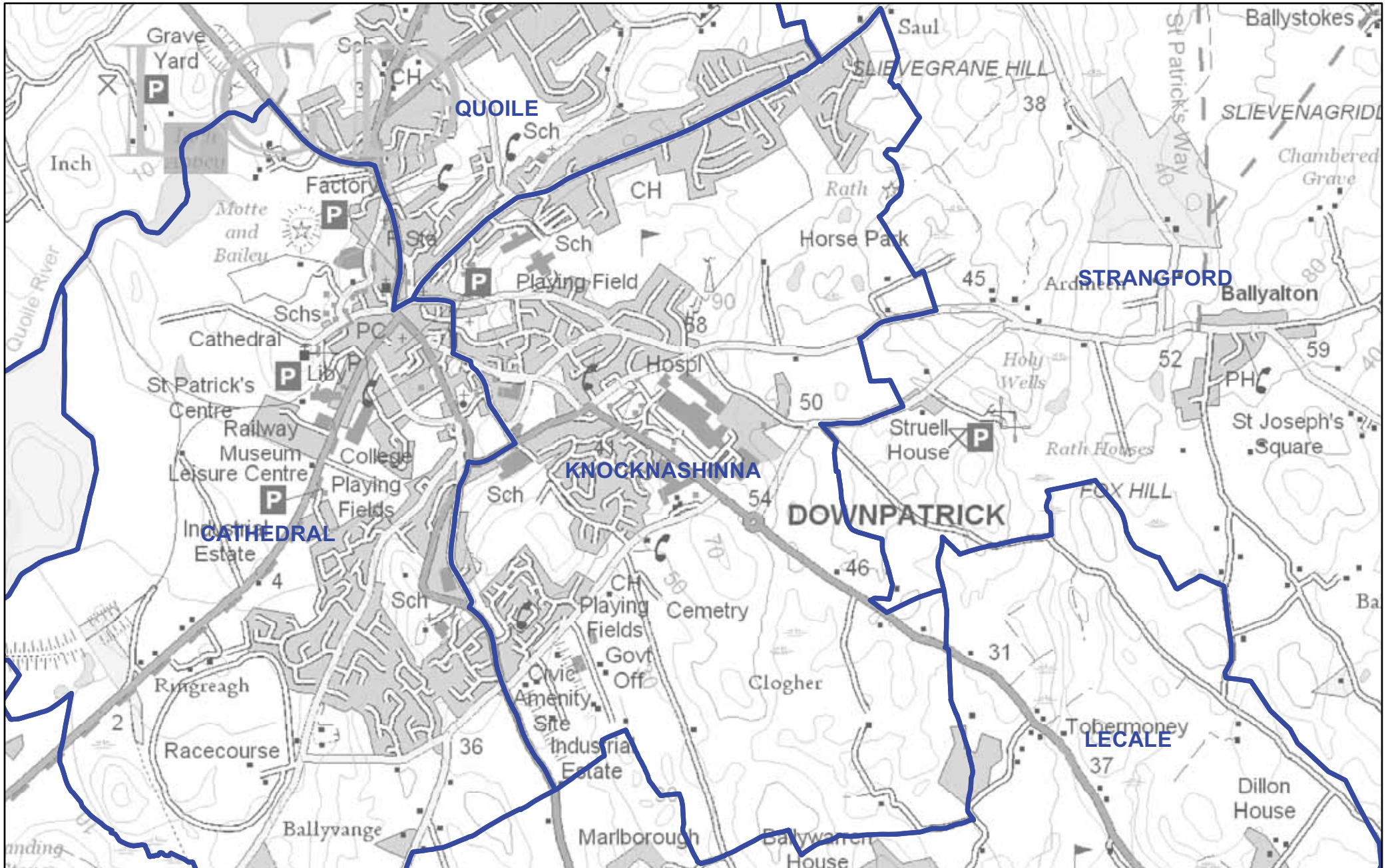


Except as otherwise permitted under the Copyright, Design and Patents Act, 1988, this publication may only be reproduced, stored or transmitted in any form or by any means with the prior permission of Land & Property Services. Anyone wishing to reproduce Land & Property Services material, or use it as a basis for further publication, must obtain a license from our copyright branch. Ordnance Survey for Northern Ireland's Land & Property Services and their logos are the property of the Department of Finance and Personnel.

Produce by LAND & PROPERTY SERVICES  
 Colby House, Stramillis Court, MALONE LOWER, Belfast, BT9 5BJ.  
 Website: www.lpsni.gov.uk

© Crown Copyright and Database Right 2012  
 Permit No. 12087

# NEWRY, MOURNE AND DOWN - KNOCKNASHINNA



— Ward Boundaries  
— Local Government Boundary  
 Scale 1:15,000

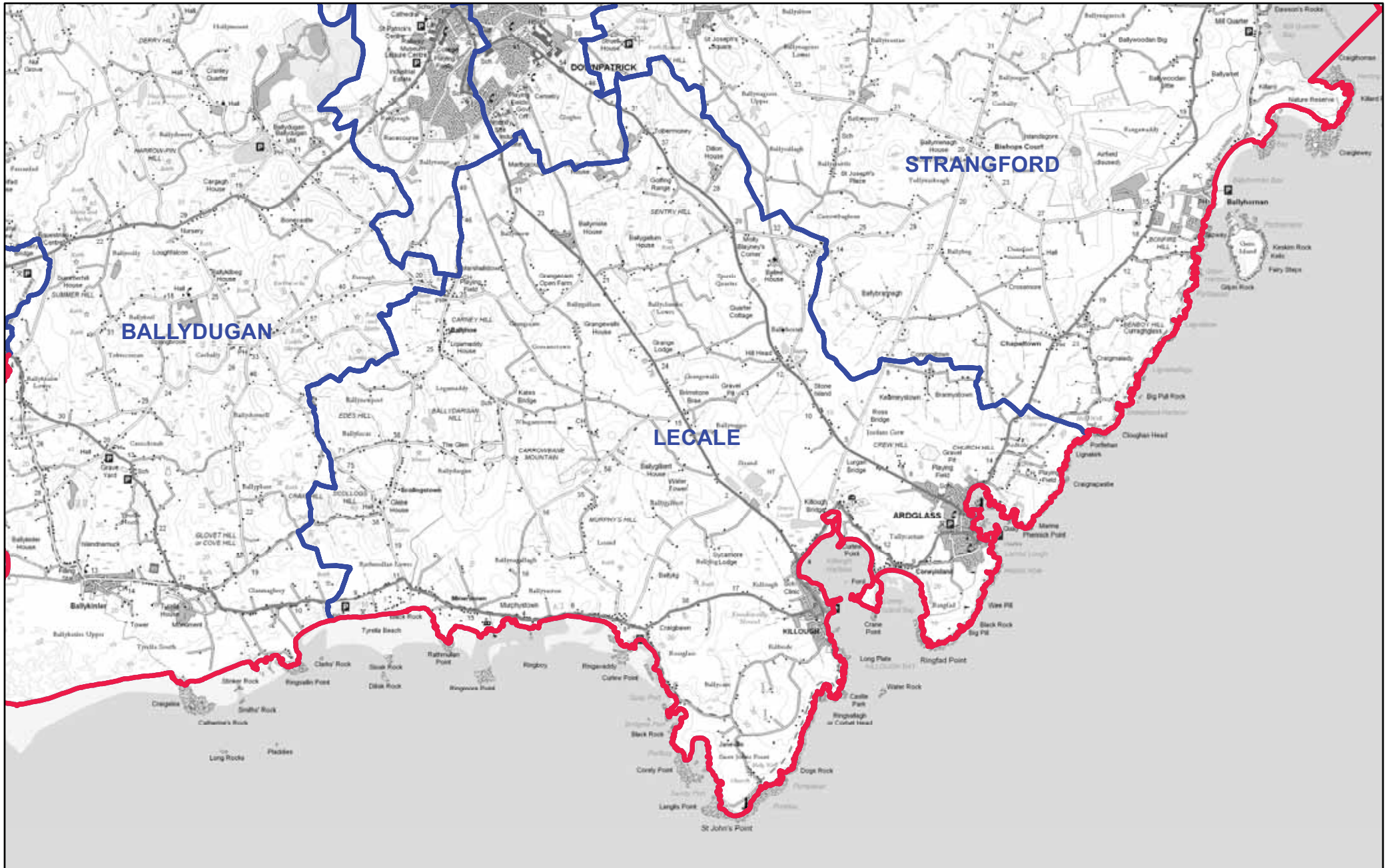


Except as otherwise permitted under the Copyright, Design and Patents Act, 1988, this publication may only be reproduced, stored or transmitted in any form or by any means with the prior permission of Land & Property Services. Anyone wishing to reproduce Land & Property Services material, or use it as a basis for further publication, must obtain a license from our copyright branch. Ordnance Survey for Northern Ireland's Land & Property Services and their logos are the property of the Department of Finance and Personnel.

Produce by LAND & PROPERTY SERVICES  
 Colby House, Stramillis Court, MALONE LOWER, Belfast, BT9 5BJ.  
 Website: www.lpsni.gov.uk

© Crown Copyright and Database Right 2012  
 Permit No. 12087

# NEWRY, MOURNE AND DOWN - LECALE



- Ward Boundaries
  - Local Government Boundary
- Scale 1:50,000

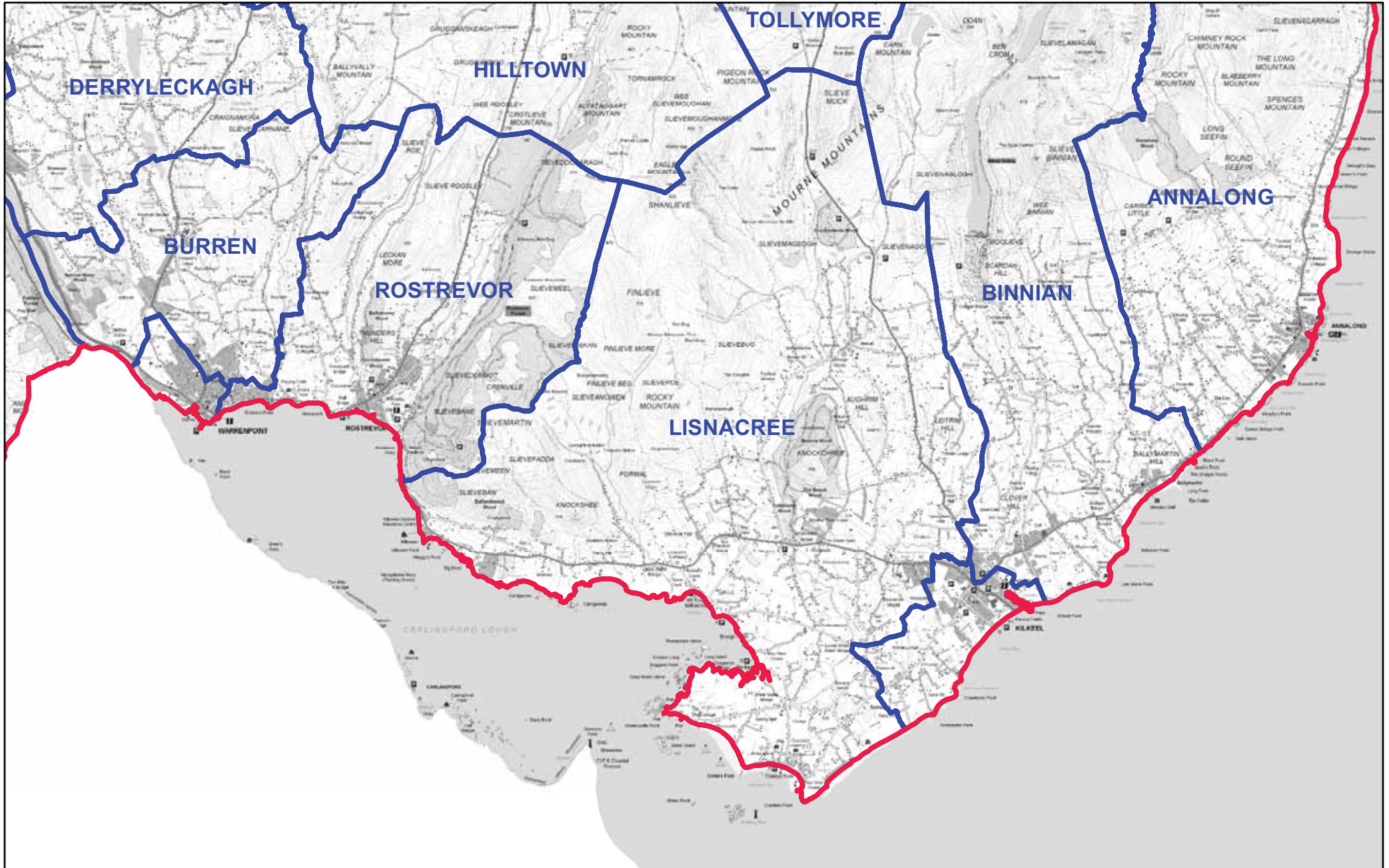


Except as otherwise permitted under the Copyright, Design and Patents Act, 1988, this publication may only be reproduced, stored or transmitted in any form or by any means with the prior permission of Land & Property Services. Anyone wishing to reproduce Land & Property Services material, or use it as a basis for further publication, must obtain a license from our copyright branch. Ordnance Survey for Northern Ireland's Land & Property Services and their logos are the property of the Department of Finance and Personal.

Produce by LAND & PROPERTY SERVICES  
Colby House, Stramillis Court, MALONE LOWER, Belfast, BT9 5BJ.  
Website: www.lpsni.gov.uk

© Crown Copyright and Database Right 2012  
Permit No. 12087

# NEWRY, MOURNE AND DOWN - LISNACREE



— Ward Boundaries  
— Local Government Boundary  
 Scale 1:75,000

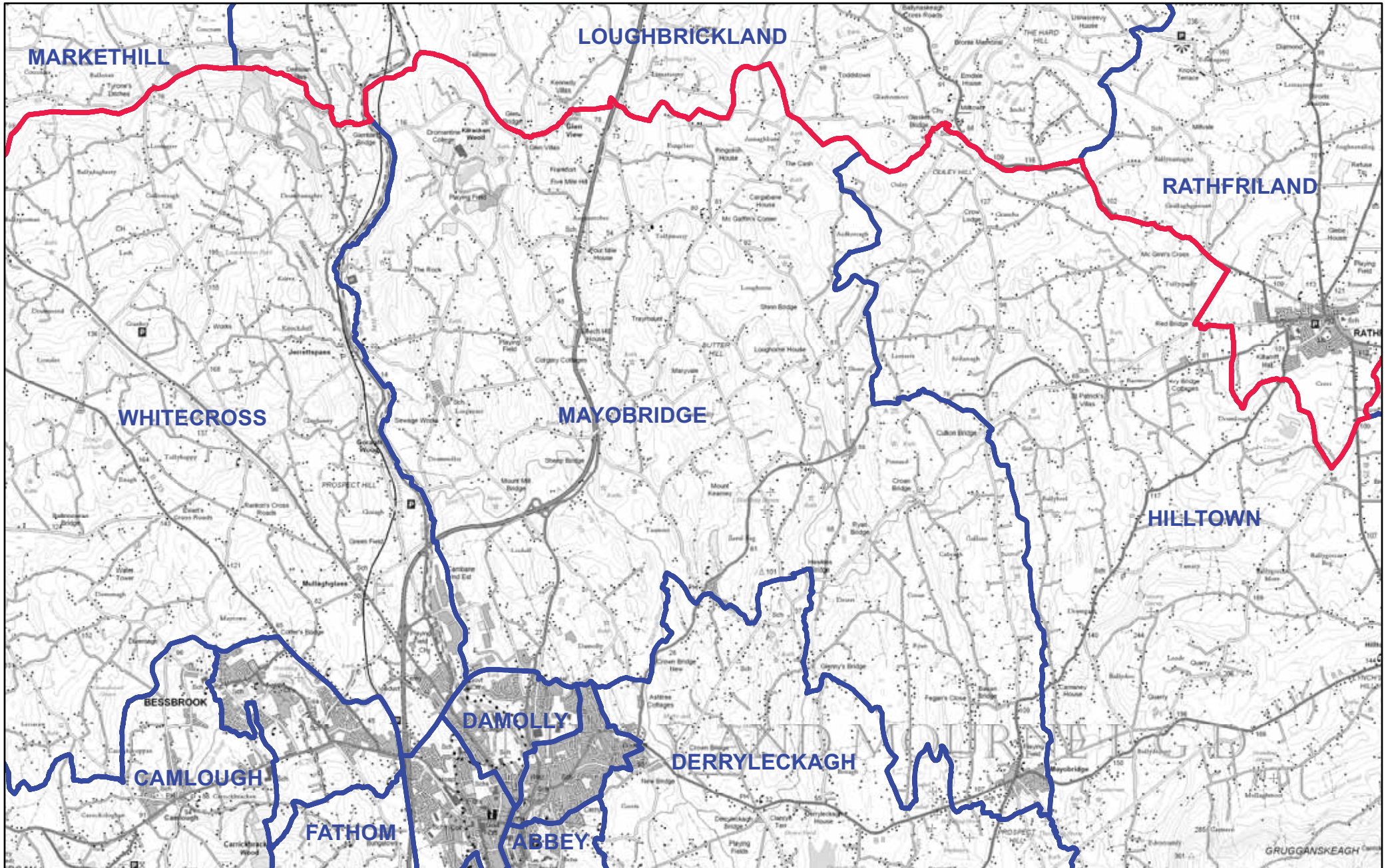


Produce by LAND & PROPERTY SERVICES  
 Colby House, Stramillis Court, MALONE LOWER, Belfast, BT9 5BJ.  
 Website: www.lpsni.gov.uk

Except as otherwise permitted under the Copyright, Design and Patents Act, 1988, this publication may only be reproduced, stored or transmitted in any form or by any means with the prior permission of Land & Property Services. Anyone wishing to reproduce Land & Property Services material, or use it as a basis for further publication, must obtain a license from our copyright branch. Ordnance Survey for Northern Ireland's Land & Property Services and their logos are the property of the Department of Finance and Personal.

© Crown Copyright and Database Right 2012  
 Permit No. 12087

# NEWRY, MOURNE AND DOWN - MAYOBRIDGE



- Ward Boundaries
- Local Government Boundary
- Scale 1:50,000

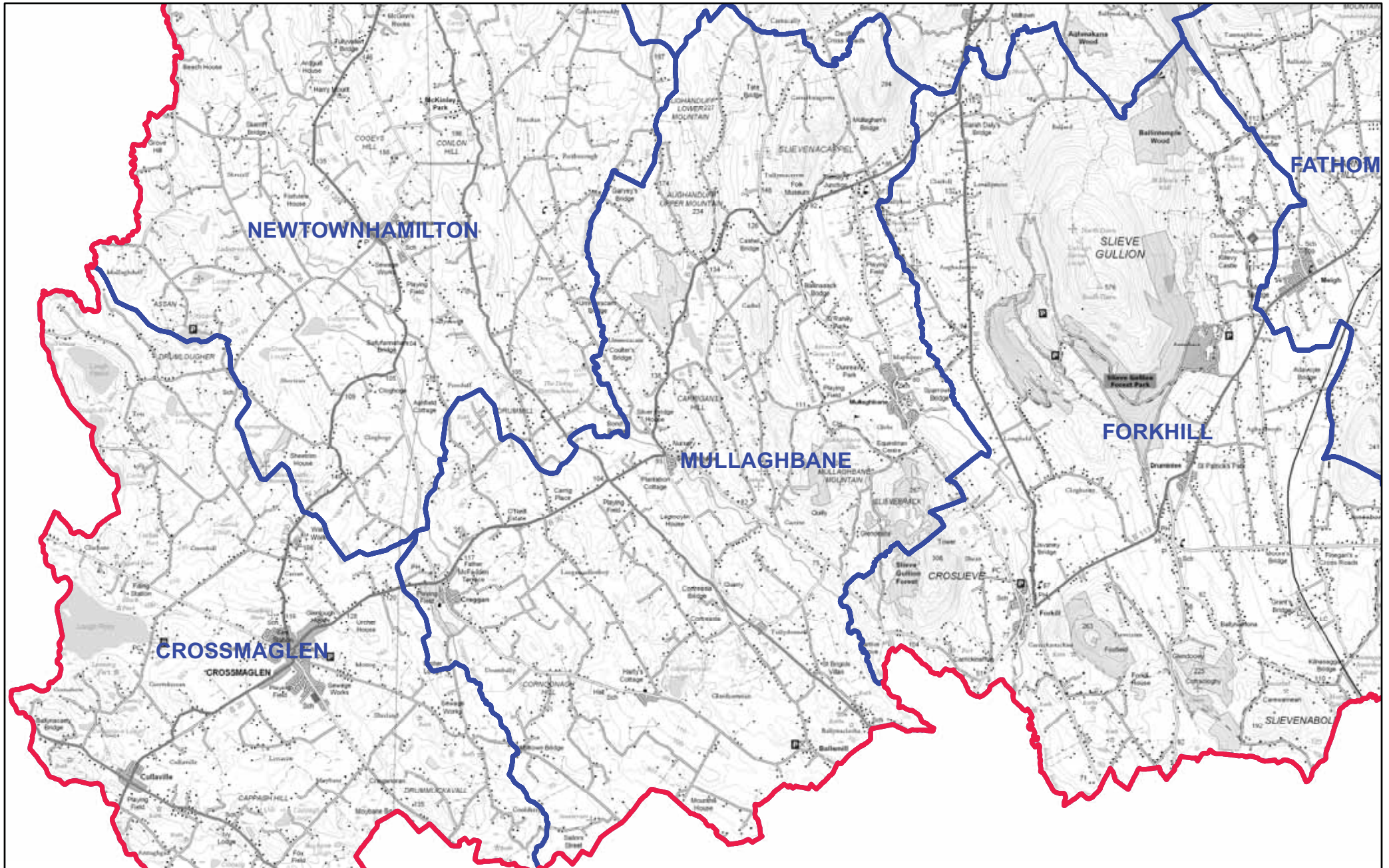


Except as otherwise permitted under the Copyright, Design and Patents Act, 1988, this publication may only be reproduced, stored or transmitted in any form or by any means with the prior permission of Land & Property Services. Anyone wishing to reproduce Land & Property Services material, or use it as a basis for further publication, must obtain a license from our copyright branch. Ordnance Survey for Northern Ireland's Land & Property Services and their logos are the property of the Department of Finance and Personnel.

Produce by LAND & PROPERTY SERVICES  
Colby House, Stranmillis Court, MALONE LOWER, Belfast, BT9 5BJ.  
Website: www.lpsni.gov.uk

© Crown Copyright and Database Right 2012  
Permit No. 12087

# NEWRY, MOURNE AND DOWN - MULLAGHBANE



- Ward Boundaries
- Local Government Boundary
- Scale 1:50,000

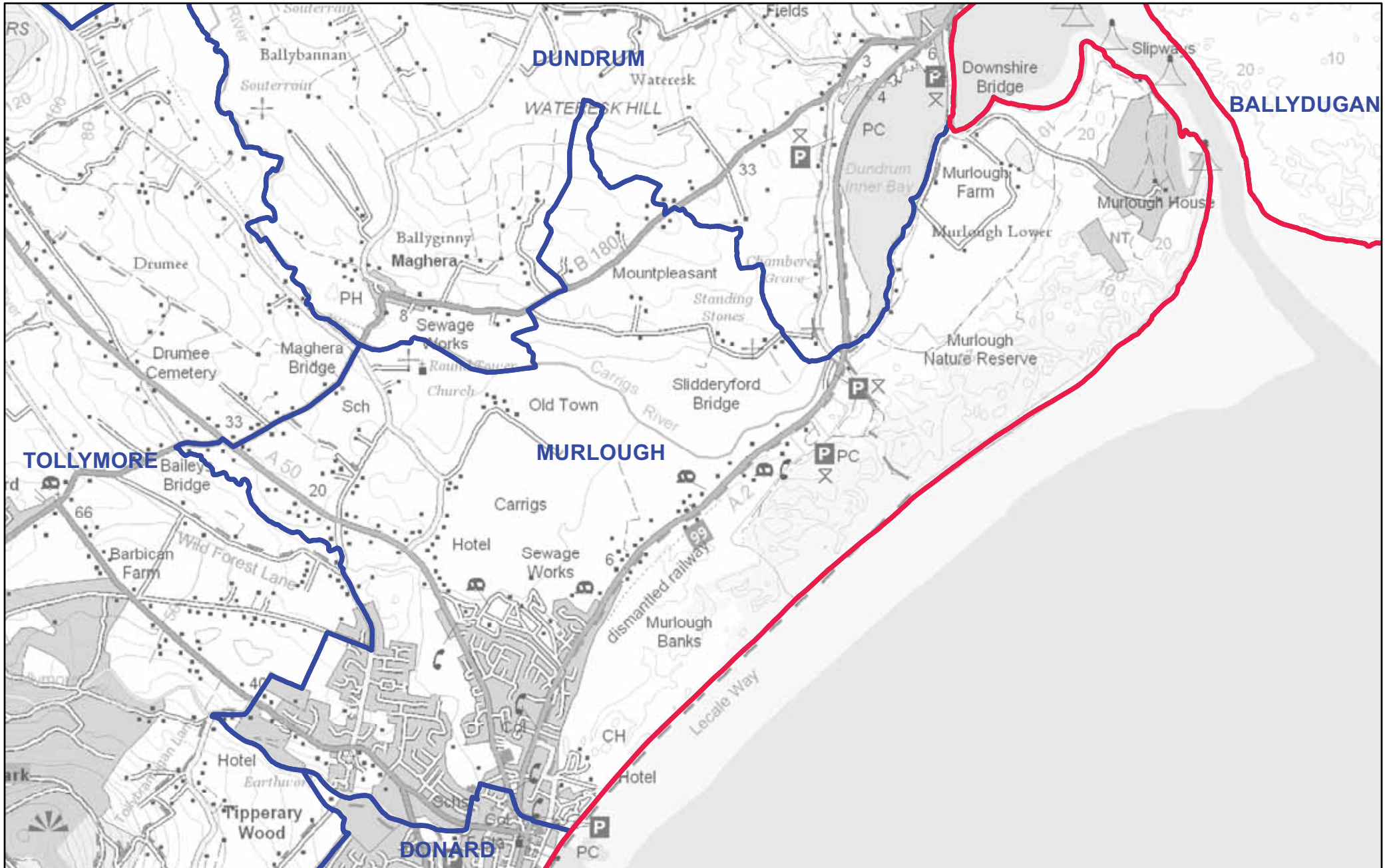


Except as otherwise permitted under the Copyright, Design and Patents Act, 1988, this publication may only be reproduced, stored or transmitted in any form or by any means with the prior permission of Land & Property Services. Anyone wishing to reproduce Land & Property Services material, or use it as a basis for further publication, must obtain a license from our copyright branch. Ordnance Survey for Northern Ireland's Land & Property Services and their logos are the property of the Department of Finance and Personnel.

Produce by LAND & PROPERTY SERVICES  
Colby House, Stramillis Court, MALONE LOWER, Belfast, BT9 5BJ.  
Website: www.lpsni.gov.uk

© Crown Copyright and Database Right 2012  
Permit No. 12087

# NEWRY, MOURNE AND DOWN - MURLOUGH



— Ward Boundaries  
— Local Government Boundary  
 Scale 1:20,000



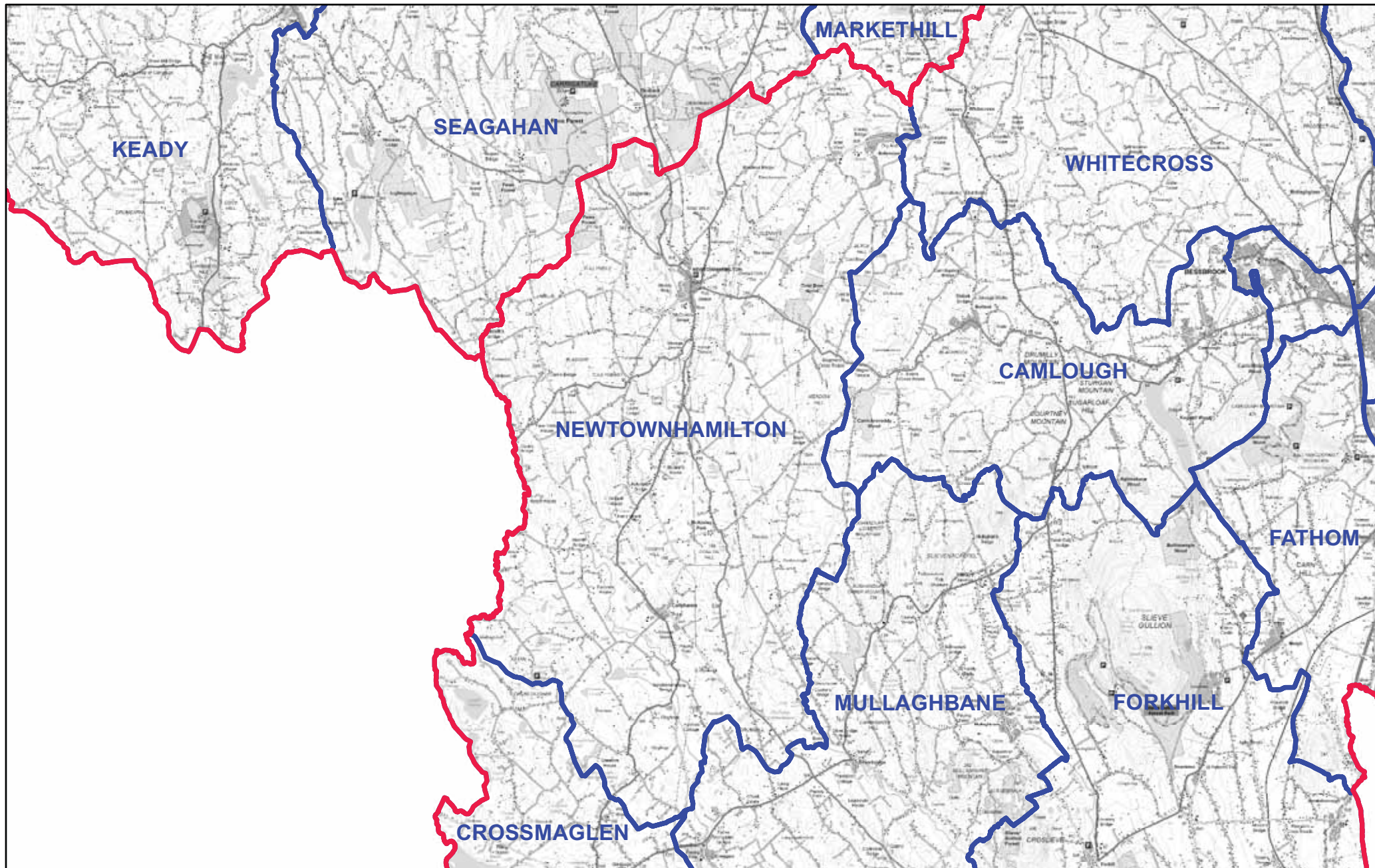
Except as otherwise permitted under the Copyright, Design and Patents Act, 1988, this publication may only be reproduced, stored or transmitted in any form or by any means with the prior permission of Land & Property Services. Anyone wishing to reproduce Land & Property Services material, or use it as a basis for further publication, must obtain a license from our copyright branch. Ordnance Survey for Northern Ireland's Land & Property Services and their logos are the property of the Department of Finance and Personnel.

Produce by LAND & PROPERTY SERVICES  
 Colby House, Stramillis Court, MALONE LOWER, Belfast, BT9 5BJ.  
 Website: www.lpsni.gov.uk

© Crown Copyright and Database Right 2012  
 Permit No. 12087



# NEWRY, MOURNE AND DOWN - NEWTOWNHAMILTON



— Ward Boundaries  
— Local Government Boundary  
Scale 1:75,000

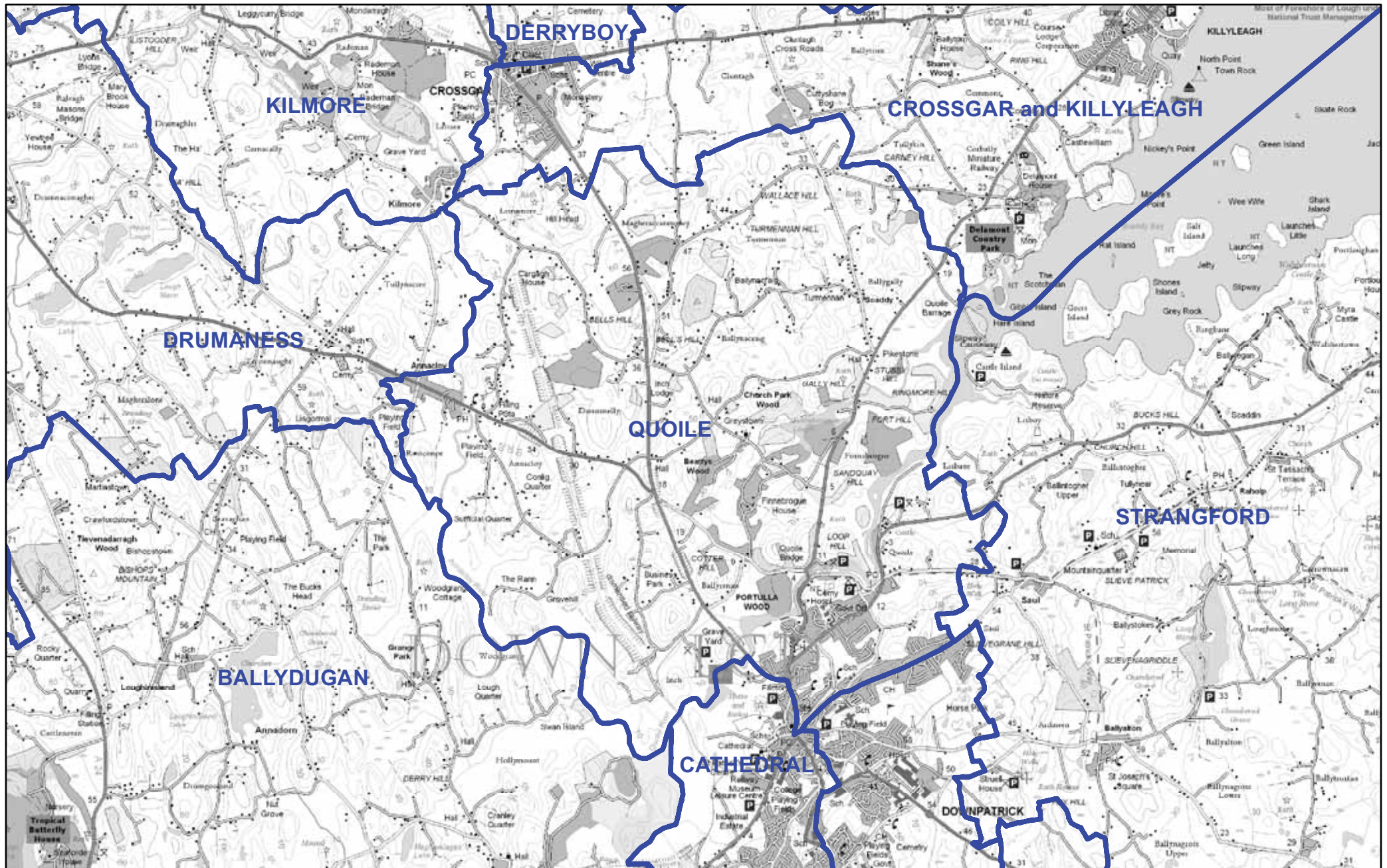


Except as otherwise permitted under the Copyright, Design and Patents Act, 1988, this publication may only be reproduced, stored or transmitted in any form or by any means with the prior permission of Land & Property Services. Anyone wishing to reproduce Land & Property Services material, or use it as a basis for further publication, must obtain a license from our copyright branch. Ordnance Survey for Northern Ireland's Land & Property Services and their logos are the property of the Department of Finance and Personnel.

Produce by LAND & PROPERTY SERVICES  
Colby House, Stramish Court, MALONE LOWER, Belfast, BT9 5BJ.  
Website: www.lpsni.gov.uk

© Crown Copyright and Database Right 2012  
Permit No. 12087

# NEWRY, MOURNE AND DOWN - QUOILE



- Ward Boundaries
- Local Government Boundary
- Scale 1:40,000

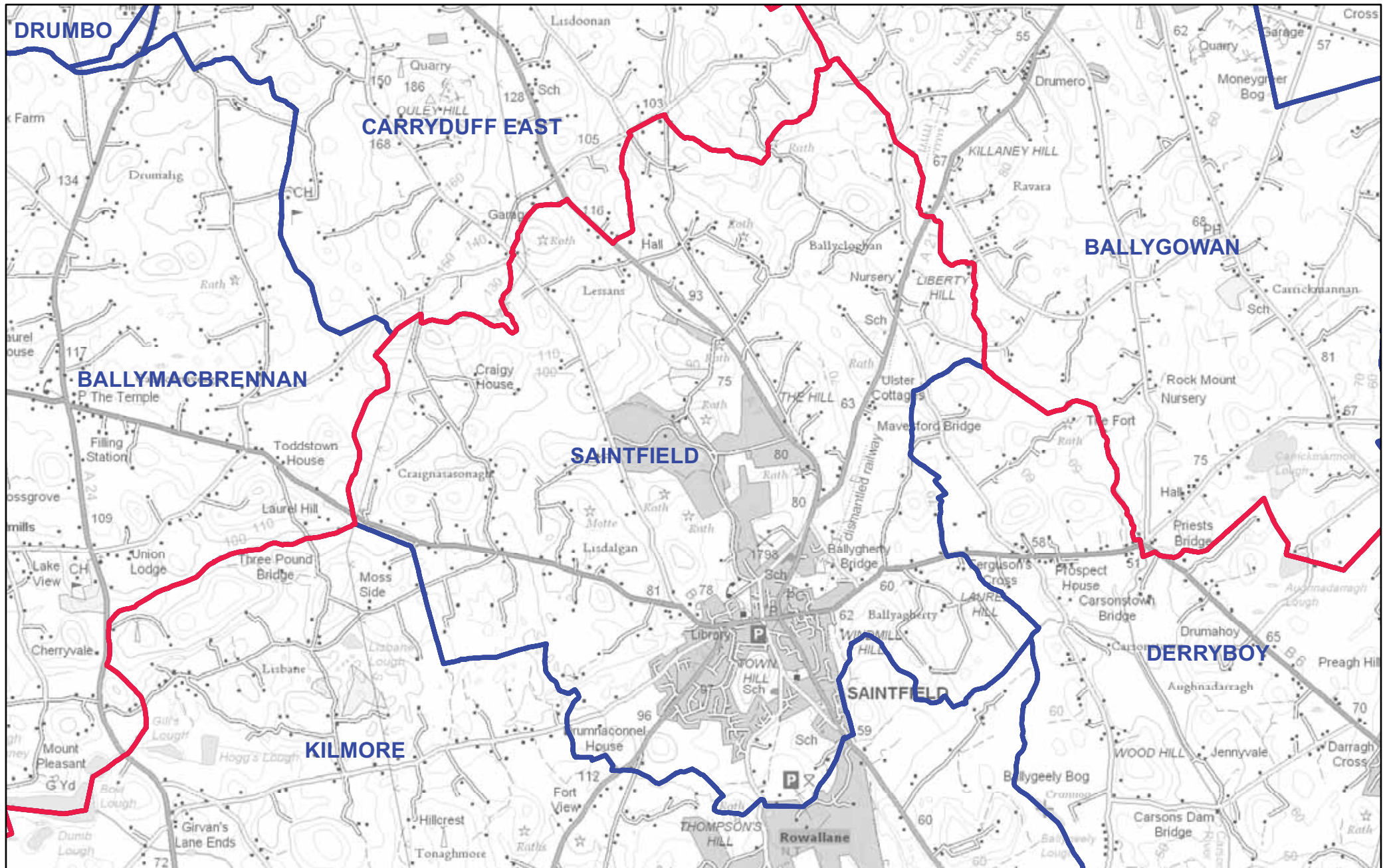


Produce by LAND & PROPERTY SERVICES  
 Colby House, Stramillis Court, MALONE LOWER, Belfast, BT9 5BJ.  
 Website: www.lpsni.gov.uk

Except as otherwise permitted under the Copyright, Design and Patents Act, 1988, this publication may only be reproduced, stored or transmitted in any form or by any means with the prior permission of Land & Property Services. Anyone wishing to reproduce Land & Property Services material, or use it as a basis for further publication, must obtain a license from our copyright branch. Ordnance Survey for Northern Ireland's Land & Property Services and their logos are the property of the Department of Finance and Personnel.  
 © Crown Copyright and Database Right 2012  
 Permit No. 12087



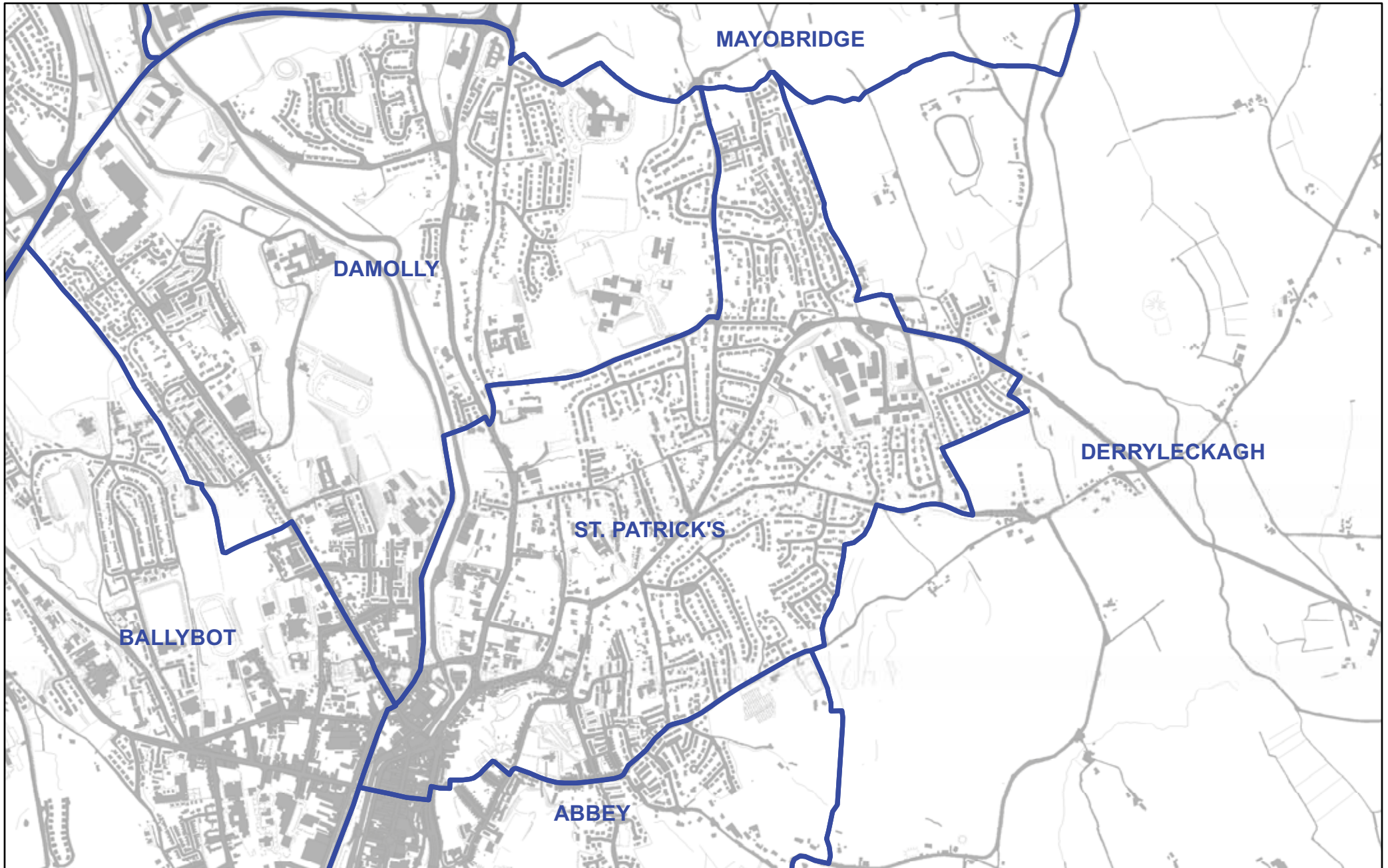
# NEWRY, MOURNE AND DOWN - SAINTFIELD



- Ward Boundaries
- Local Government Boundary
- Scale 1:25,000



# NEWRY, MOURNE AND DOWN - ST. PATRICK'S



- Ward Boundaries
  - Local Government Boundary
- Scale 1:10,000

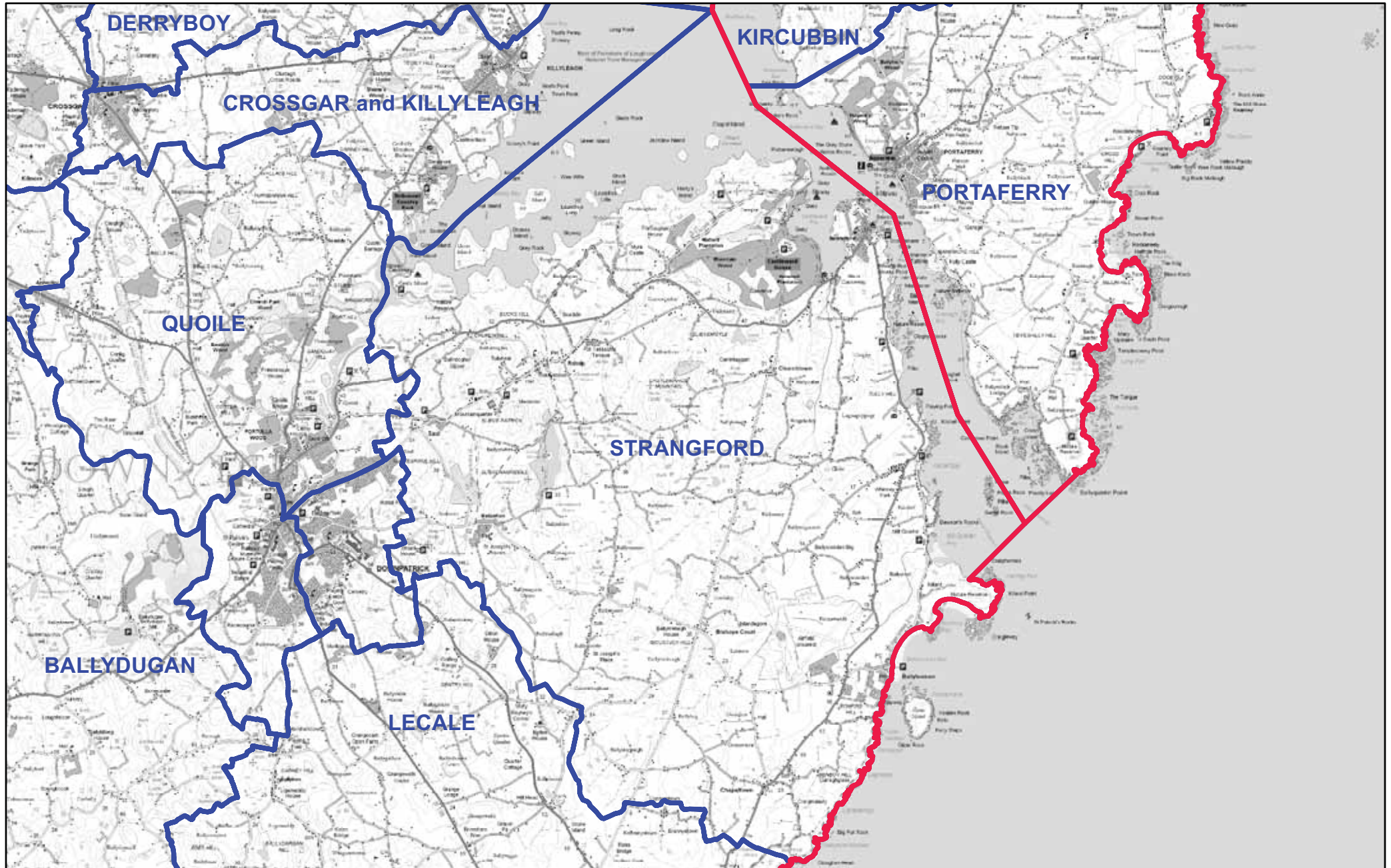


Except as otherwise permitted under the Copyright, Design and Patents Act, 1988, this publication may only be reproduced, stored or transmitted in any form or by any means with the prior permission of Land & Property Services. Anyone wishing to reproduce Land & Property Services material, or use it as a basis for further publication, must obtain a license from our copyright branch. Ordnance Survey for Northern Ireland's Land & Property Services and their logos are the property of the Department of Finance and Personal.

Produce by LAND & PROPERTY SERVICES  
Colby House, Stramillis Court, MALONE LOWER, Belfast, BT9 5BJ.  
Website: [www.lpsni.gov.uk](http://www.lpsni.gov.uk)

© Crown Copyright and Database Right 2012  
Permit No. 12087

# NEWRY, MOURNE AND DOWN - STRANGFORD



- Ward Boundaries
  - Local Government Boundary
- Scale 1:62,500



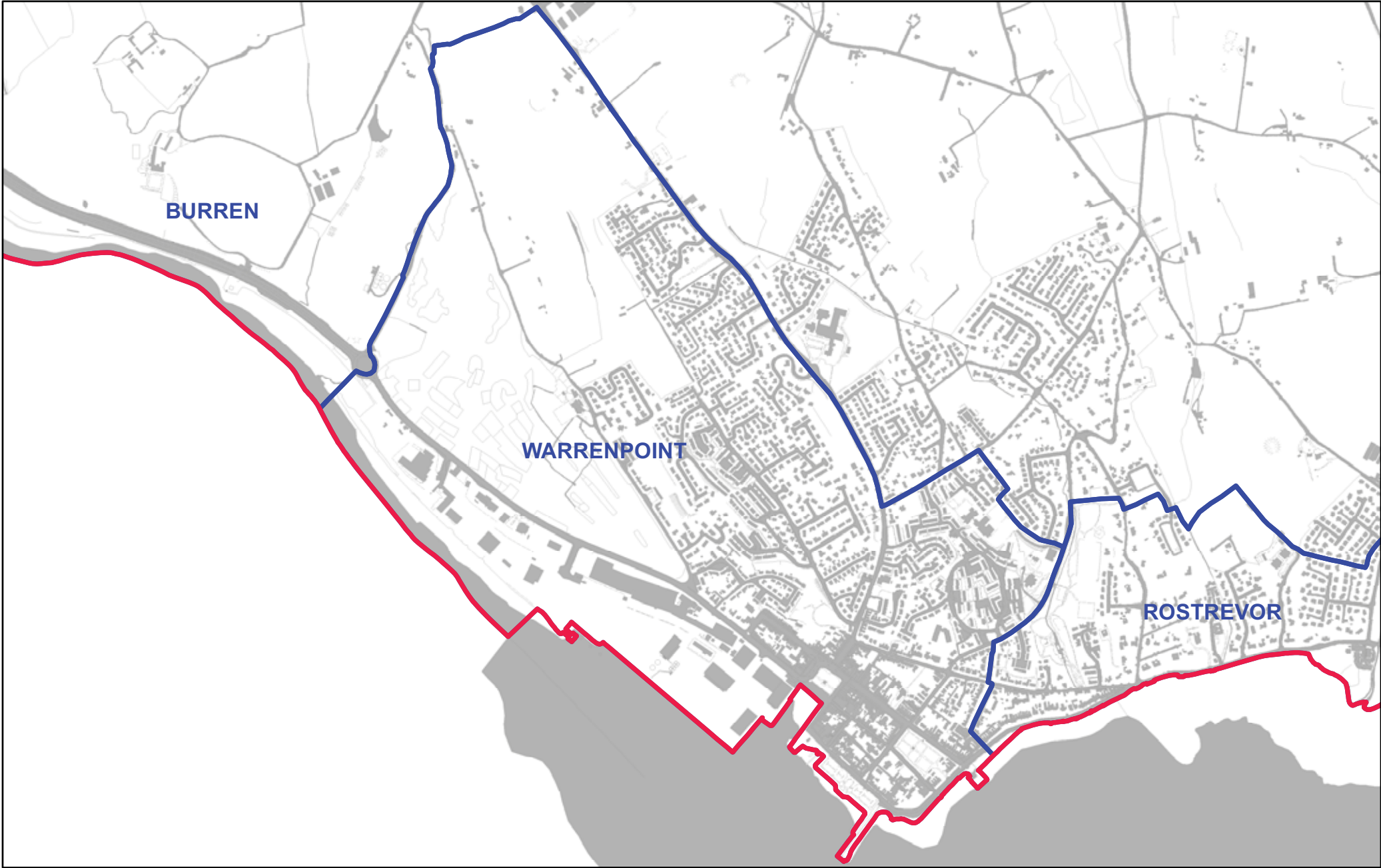
Except as otherwise permitted under the Copyright, Design and Patents Act, 1988, this publication may only be reproduced, stored or transmitted in any form or by any means with the prior permission of Land & Property Services. Anyone wishing to reproduce Land & Property Services material, or use it as a basis for further publication, must obtain a license from our copyright branch. Ordnance Survey for Northern Ireland's Land & Property Services and their logos are the property of the Department of Finance and Personnel.

Produce by LAND & PROPERTY SERVICES  
Colby House, Stramillis Court, MALONE LOWER, Belfast, BT9 5BJ.  
Website: [www.lpsni.gov.uk](http://www.lpsni.gov.uk)

© Crown Copyright and Database Right 1992  
Permit No. 12087



# NEWRY, MOURNE AND DOWN - WARRENPOINT



— Ward Boundaries  
— Local Government Boundary  
Scale 1:10,000



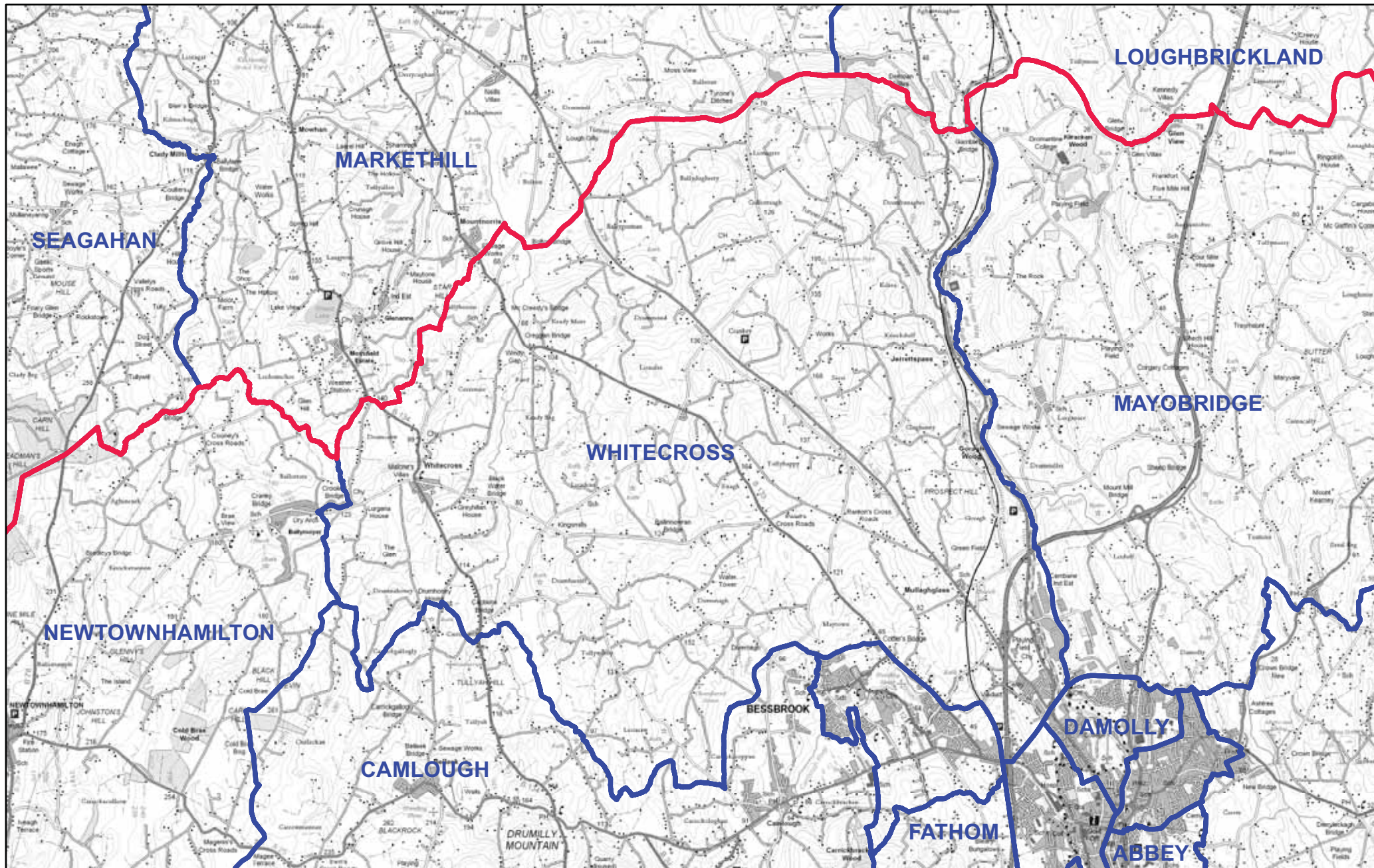
Except as otherwise permitted under the Copyright, Design and Patents Act, 1988, this publication may only be reproduced, stored or transmitted in any form or by any means with the prior permission of Land & Property Services. Anyone wishing to reproduce Land & Property Services material, or use it as a basis for further publication, must obtain a license from our copyright branch. Ordnance Survey for Northern Ireland's Land & Property Services and their logos are the property of the Department of Finance and Personnel.

Produce by LAND & PROPERTY SERVICES  
Colby House, Stramillis Court, MALONE LOWER, Belfast, BT9 5BJ.  
Website: [www.lpsni.gov.uk](http://www.lpsni.gov.uk)

© Crown Copyright and Database Right 2012  
Permit No. 12087



# NEWRY, MOURNE AND DOWN - WHITECROSS



- Ward Boundaries
  - Local Government Boundary
- Scale 1:50,000



Except as otherwise permitted under the Copyright, Design and Patents Act, 1988, this publication may only be reproduced, stored or transmitted in any form or by any means with the prior permission of Land & Property Services. Anyone wishing to reproduce Land & Property Services material, or use it as a basis for further publication, must obtain a license from our copyright branch. Ordnance Survey for Northern Ireland's Land & Property Services and their logos are the property of the Department of Finance and Personnel.

Produce by LAND & PROPERTY SERVICES  
 Colby House, Stramillis Court, MALONE LOWER, Belfast, BT9 5BJ.  
 Website: www.lpsni.gov.uk

© Crown Copyright and Database Right 2012  
 Permit No. 12087